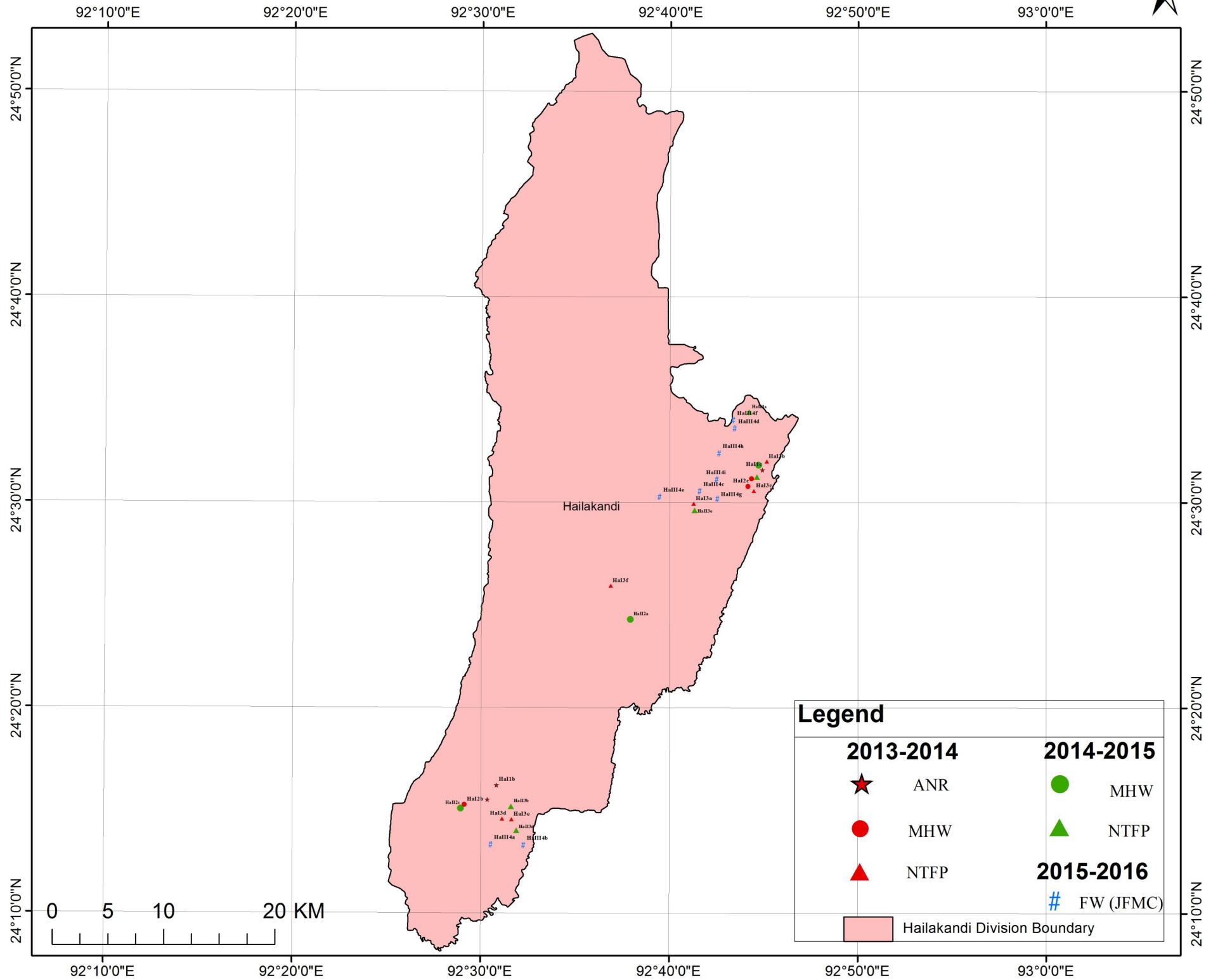








MAP OF HAILAKANDI DIVISION WITH LOCATION OF PLANTATION



LEGEND				
Circle	SAC			
Division	Hailakandi			
SI No	Code No	Symbol	Lat	Long
1	HaI1a		24° 15' 31.140" N	92° 30' 22.020" E
2	HaI1b		24° 16' 13.920" N	92° 30' 50.160" E
3	HaI1c		24° 31' 35.268" N	92° 44' 55.846" E
4	HaI2a		24° 31' 8.986" N	92° 44' 20.589" E
5	HaI2b		24° 15' 16.136" N	92° 29' 8.545" E
6	HaI2c		24° 30' 46.908" N	92° 44' 10.091" E
7	HaI3a		24° 29' 56.111" N	92° 41' 16.475" E
8	HaI3b		24° 31' 59.560" N	92° 45' 9.386" E
9	HaI3c		24° 30' 33.823" N	92° 44' 28.317" E
10	HaI3d		24° 14' 35.528" N	92° 31' 8.288" E
11	HaI3e		24° 14' 33.420" N	92° 31' 38.819" E
12	HaI3f		24° 25' 56.281" N	92° 36' 52.680" E
13	HaII2a		24° 24' 17.220" N	92° 37' 55.680" E
14	HaII2b		24° 31' 49.057" N	92° 44' 43.327" E
15	HaII2c		24° 15' 4.735" N	92° 28' 56.705" E
16	HaII3a		24° 34' 23.451" N	92° 44' 12.657" E
17	HaII3b		24° 15' 10.799" N	92° 31' 36.999" E
18	HaII3c		24° 31' 14.281" N	92° 44' 37.980" E
19	HaII3d		24° 14' 0.899" N	92° 31' 53.820" E
20	HaII3e		24° 29' 36.298" N	92° 41' 19.921" E
21	HaIII4a		24° 13' 20.704" N	92° 30' 32.497" E
22	HaIII4b		24° 13' 18.800" N	92° 32' 16.400" E
23	HaIII4c		24° 30' 33.200" N	92° 41' 35.900" E
24	HaIII4d		24° 33' 36.900" N	92° 43' 27.300" E
25	HaIII4e		24° 30' 16.800" N	92° 39' 27.900" E
26	HaIII4f		24° 34' 1.000" N	92° 43' 22.600" E
27	HaIII4g		24° 30' 11.300" N	92° 42' 31.600" E
28	HaIII4h		24° 32' 23.900" N	92° 42' 37.500" E
29	HaIII4i		24° 31' 7.800" N	92° 42' 30.200" E

NOTE			
Ha	Hailakandi Division	a	Plots
I	2013-2014	b	
II	2014-2015	c	
III	2015-2016	d	
1	ANR	e	
2	MHW	f	
3	NTFP		
4	FW		