

91°40'0"E


91°50'0"E

92°0'0"E

92°10'0"E

Inventory of Wetlands within Reserved Forest Areas of Assam

Kamrup Metro



26°20'0"N

26°20'0"N

26°10'0"N

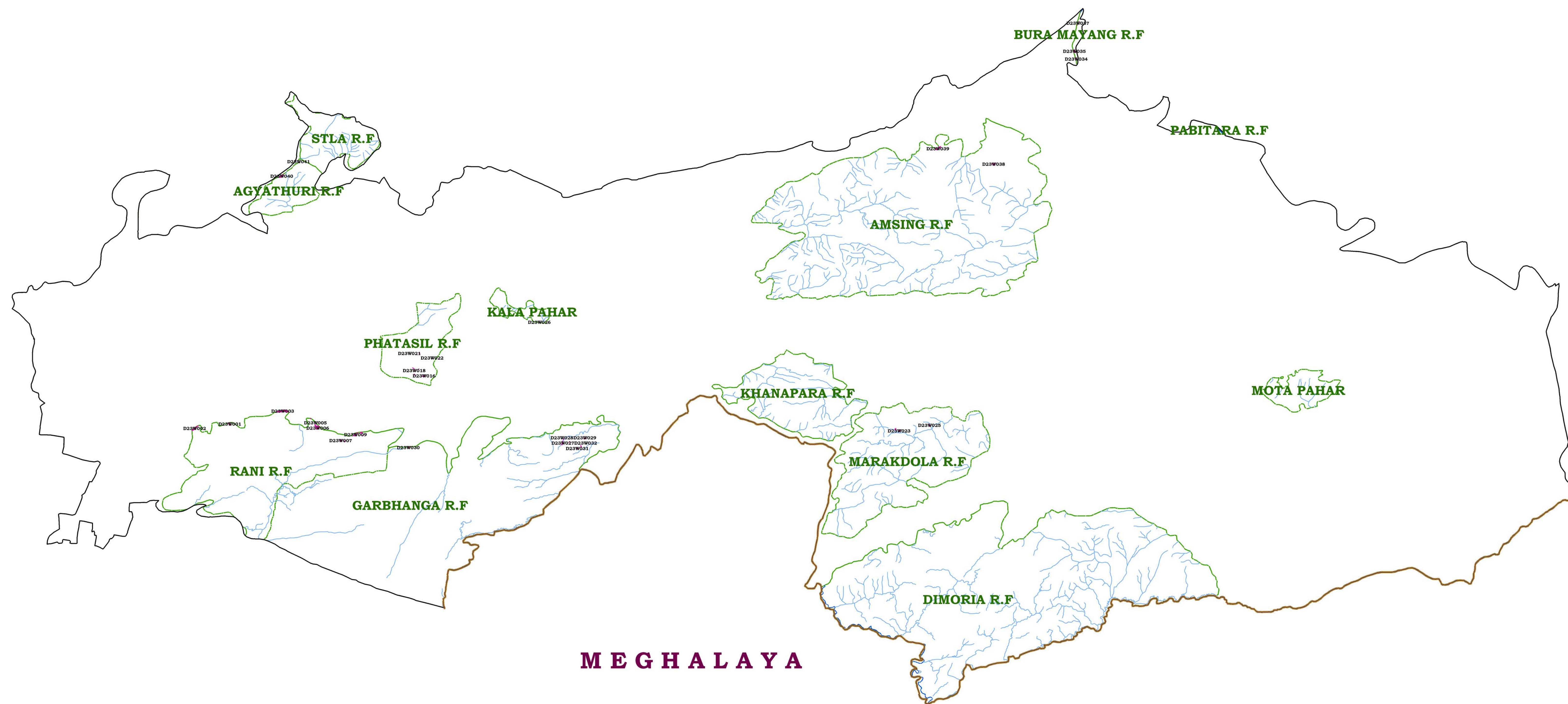
26°10'0"N

26°0'0"N

26°0'0"N

25°50'0"N

25°50'0"N




MEGHALAYA

LEGEND

-  Reserved Forest Boundary
-  State Boundary
-  District Boundary
-  Rivers
-  Major Rivers
-  Other Waterbodies

Scale 1: 1,81,000



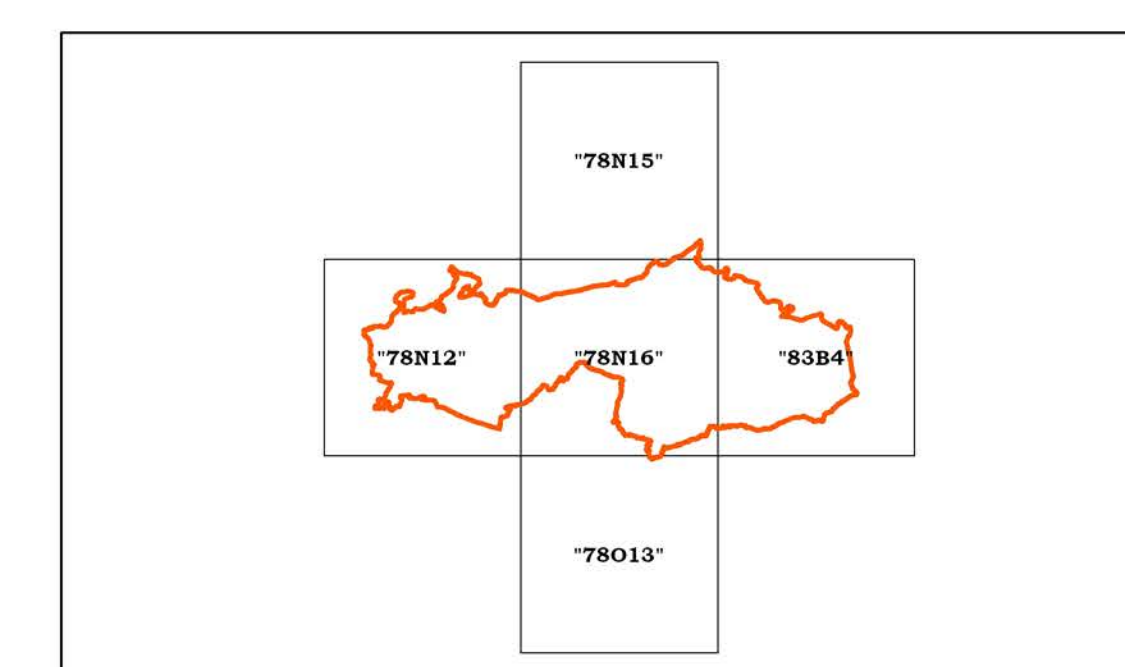
91°40'0"E

91°50'0"E

92°0'0"E

92°10'0"E

TOPOSHEET INDEX



Prepared By

Assam Remote Sensing Application Centre (ARSAC)
(ASTE Council, Dept. of Science & Technology, GOA)
Bigyan Bhawan, G.S. Road
Guwahati-5, Assam

Prepared For

PMU, APFBC Society,
Panjabari, Guwahati-37

91°30'0"E

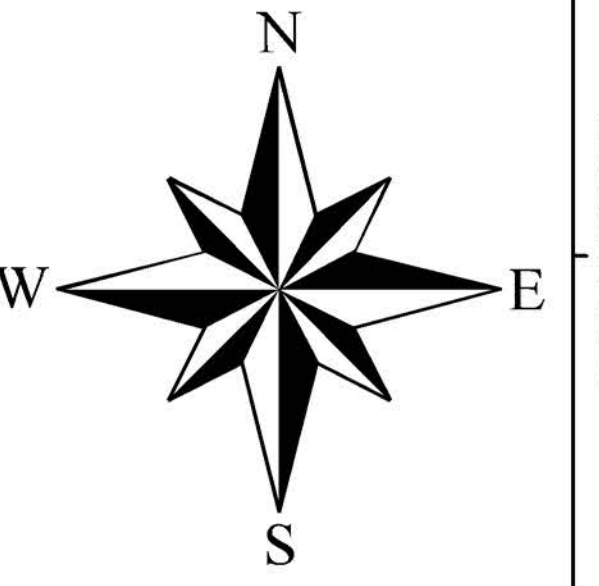
91°35'0"E

91°40'0"E

91°45'0"E

TOPOSHEET NO: 78 N 12

KAMRUP METRO DISTRICT



26°15'0"N

26°15'0"N

26°10'0"N

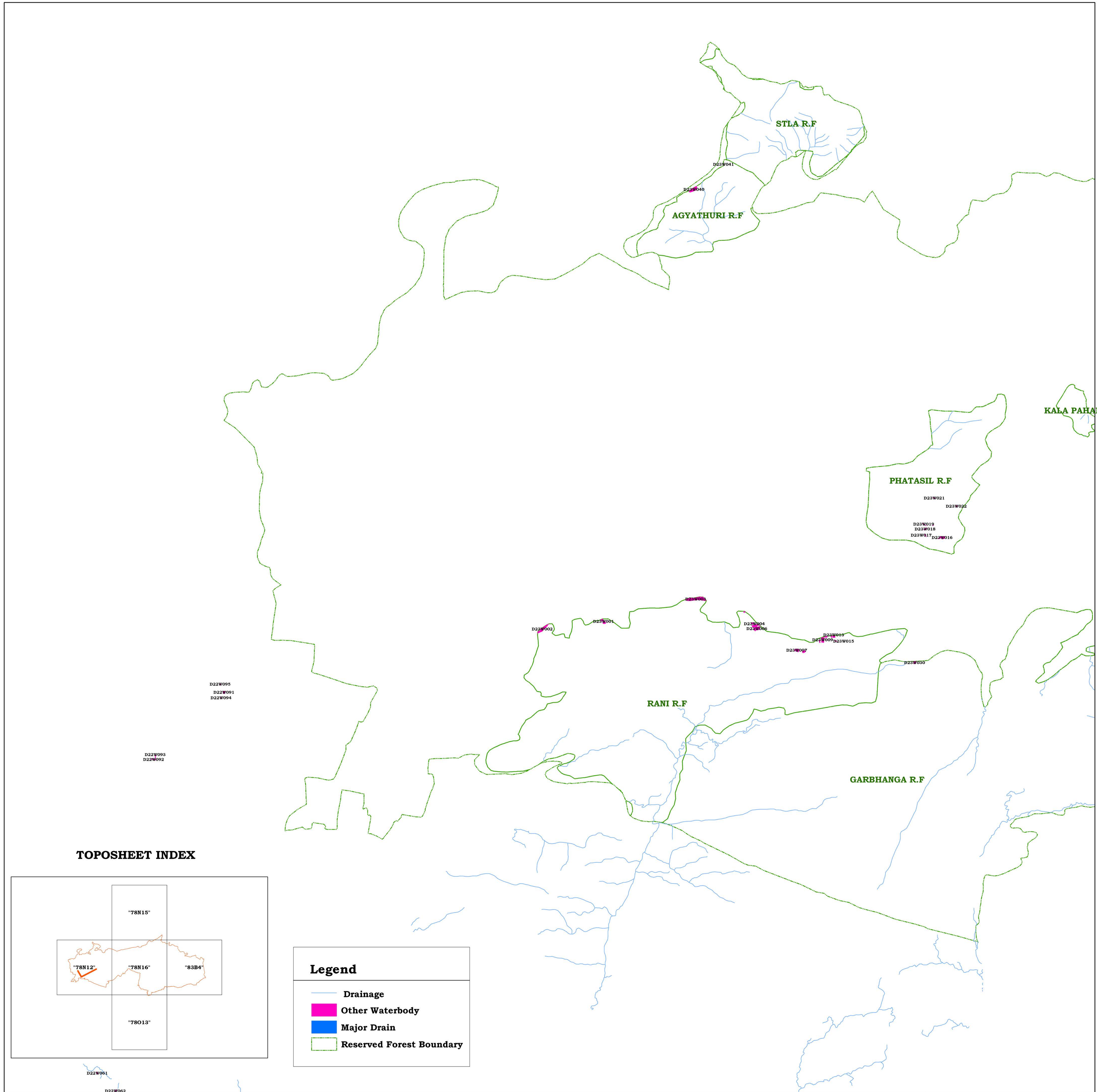
26°10'0"N

26°5'0"N

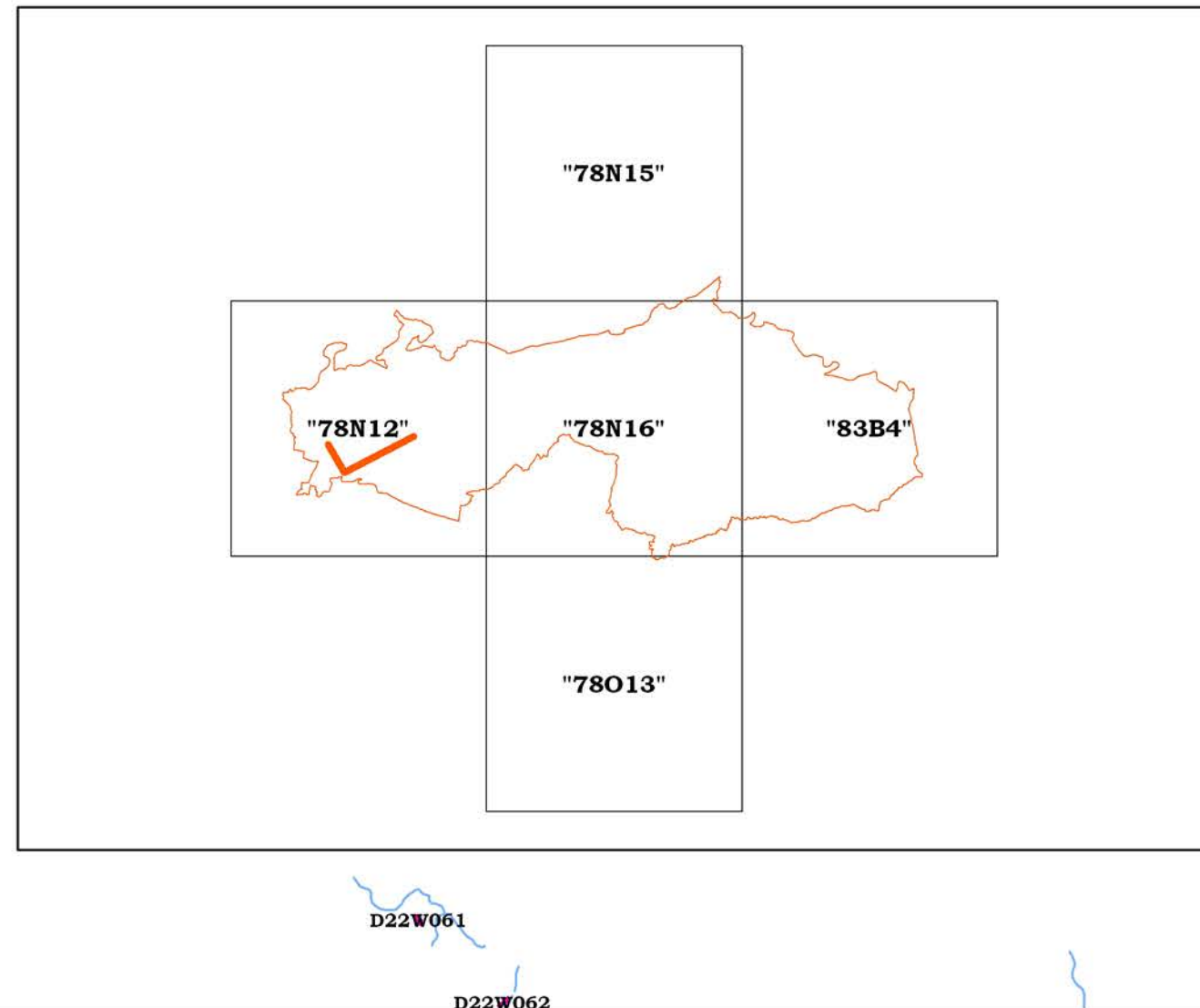
26°5'0"N

26°0'0"N





26°0'0"N




TOPOSHEET INDEX



Legend

-  Drainage
-  Other Waterbody
-  Major Drain
-  Reserved Forest Boundary



Prepared By
 Assam Remote Sensing Application Centre (ARSAC)
 (ASTE Council, Dept. of Science & Technology, GOA)
 Bigyan Bhawan, G.S. Road
 Guwahati-5, Assam

Prepared For
 PMU, APFEC Society
 Panjabari, Guwahati-32

91°30'0"E

91°35'0"E

91°40'0"E

91°45'0"E

91°45'0"E

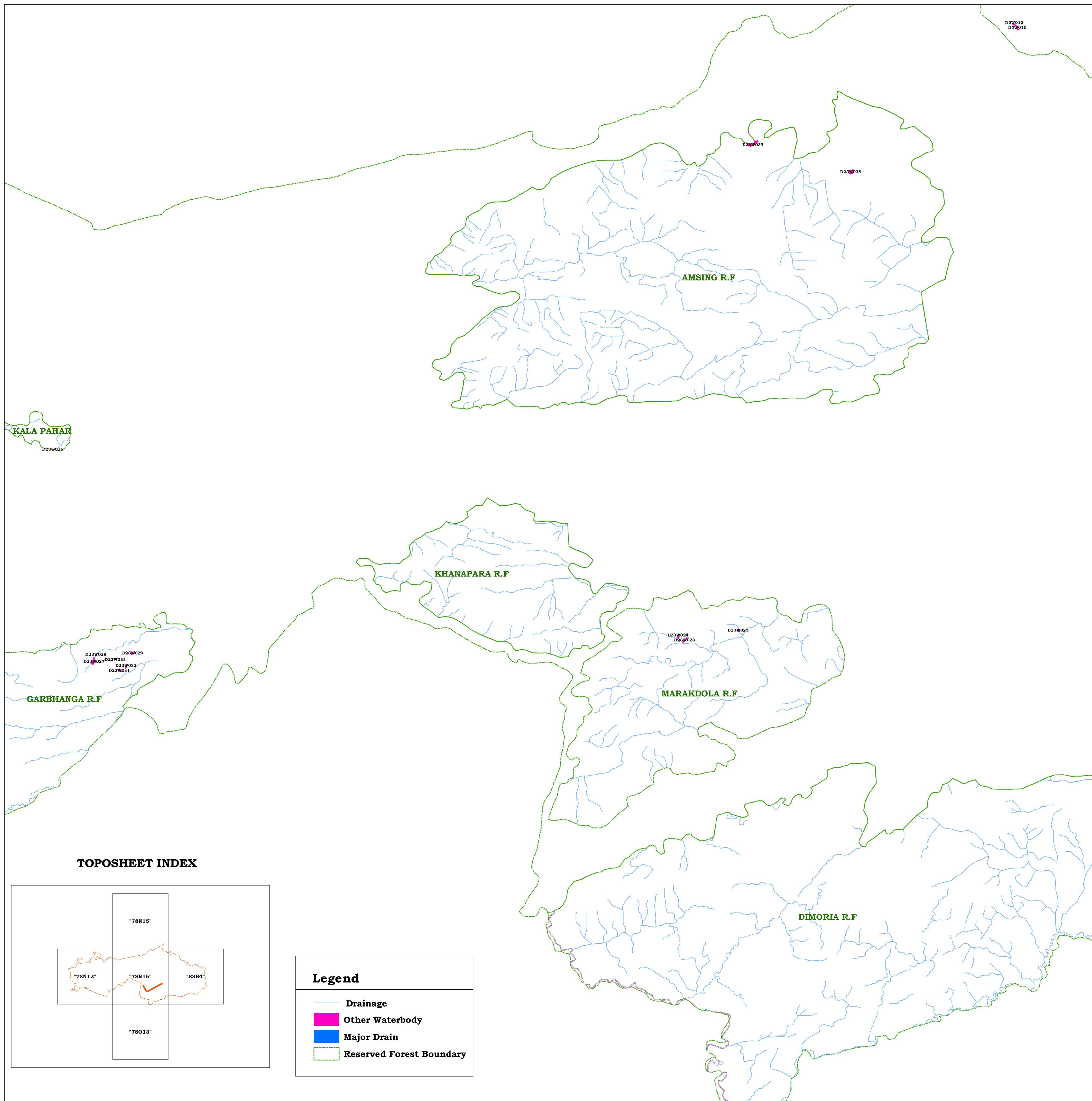

91°50'0"E

91°55'0"E

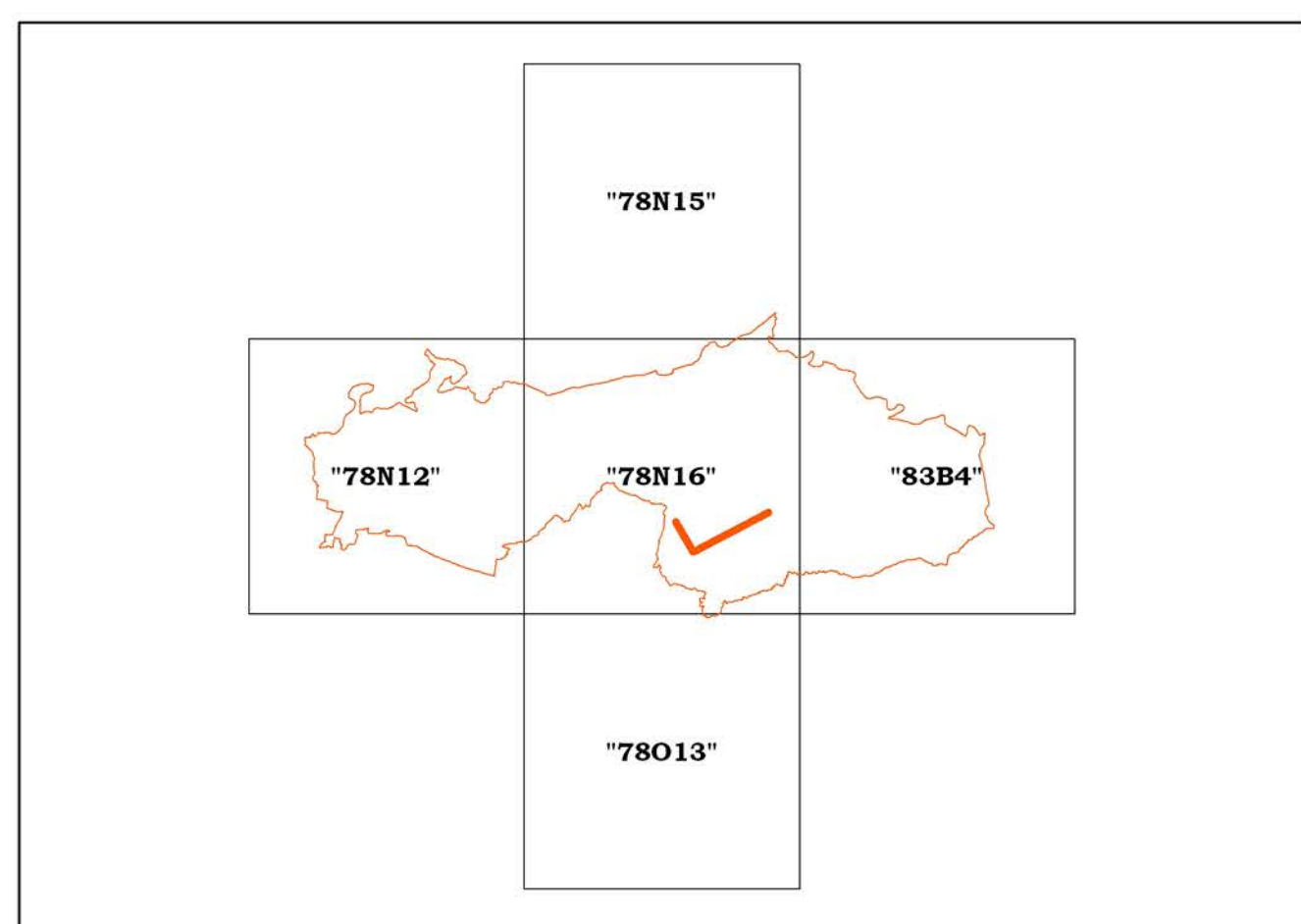
92°0'0"E

TOPOSHEET NO: 78 N 16

KAMRUP METRO DISTRICT




TOPOSHEET INDEX



Legend

-  Drainage
-  Other Waterbody
-  Major Drain
-  Reserved Forest Boundary



Prepared By
 Assam Remote Sensing Application Centre (ARSAC)
 (ASTE Council, Dept. of Science & Technology, GOA)
 Bigyan Bhawan, G.S. Road
 Guwahati-5, Assam

Prepared For
 PMU, APFC Society
 Panjabari, Guwahati-32

91°45'0"E

91°50'0"E

91°55'0"E

92°0'0"E

26°15'0"N

26°10'0"N

26°5'0"N

26°0'0"N

26°15'0"N

26°10'0"N

26°5'0"N

26°0'0"N

91°45'0"E


91°50'0"E

91°55'0"E

92°0'0"E

TOPOSHEET NO: 78 N 15

KAMRUP METRO DISTRICT



26°30'0"N

26°30'0"N

26°25'0"N

26°25'0"N

26°20'0"N

26°20'0"N

26°15'0"N

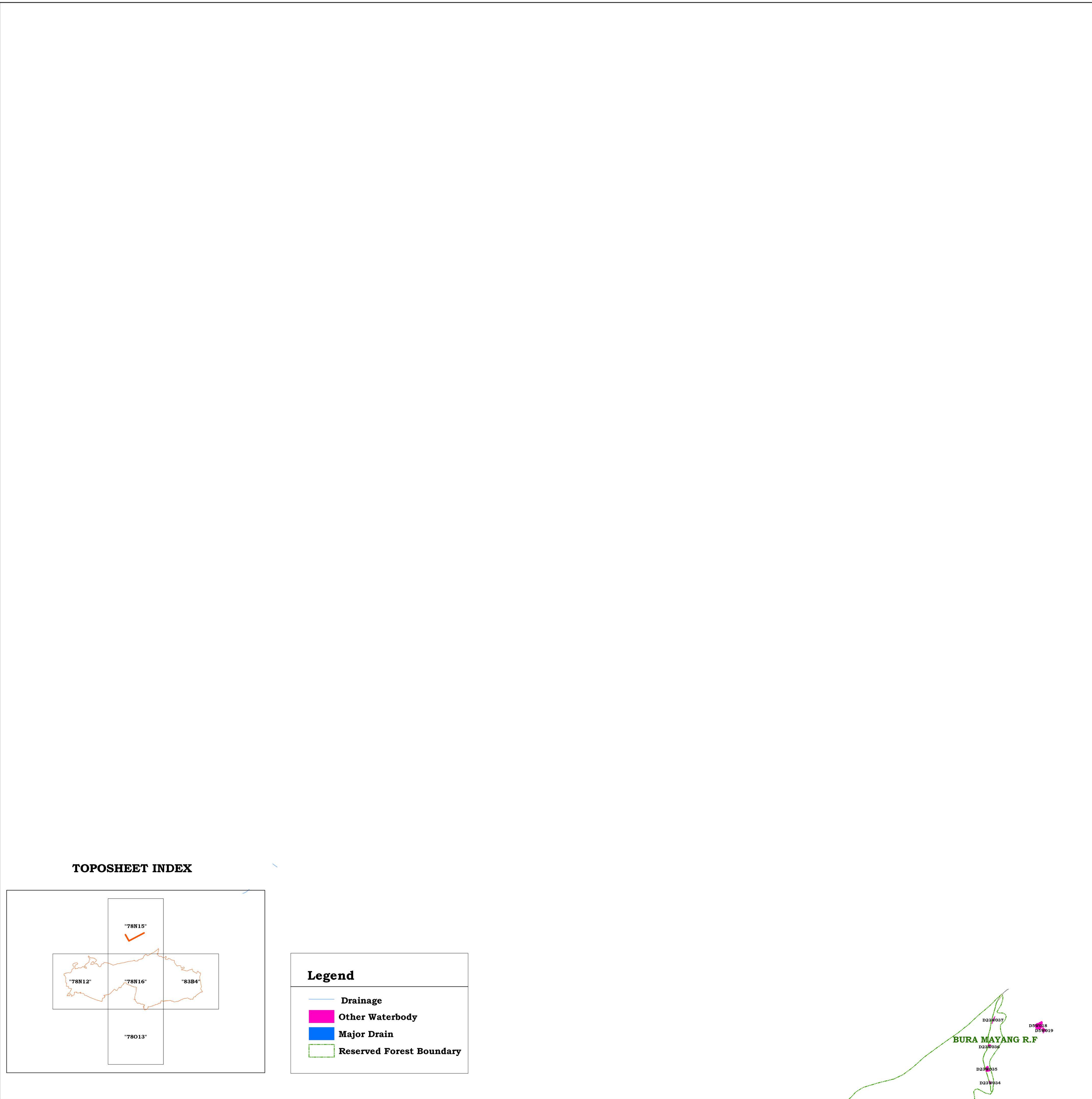
26°15'0"N

91°45'0"E

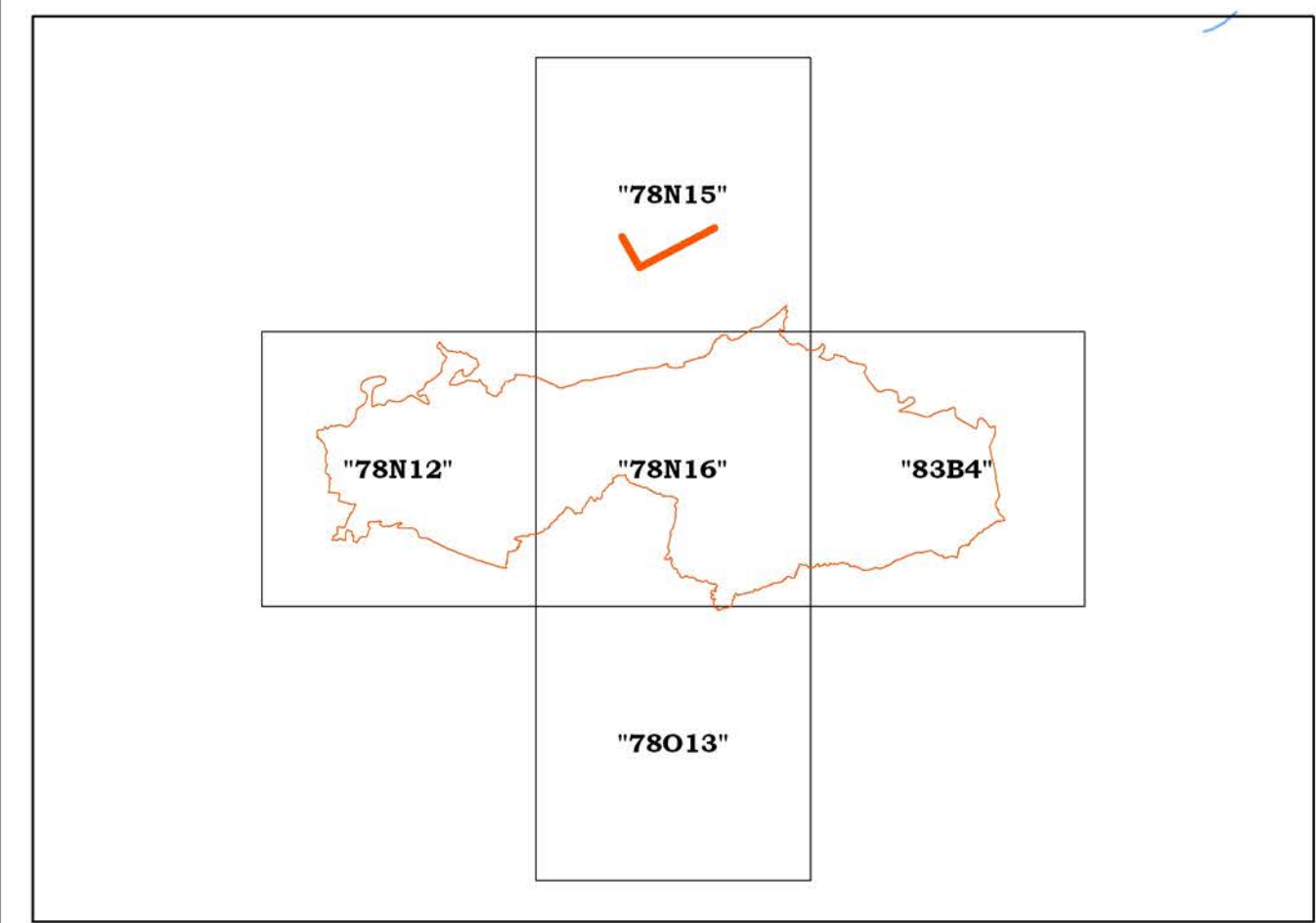
91°50'0"E

91°55'0"E





92°0'0"E




TOPOSHEET INDEX



Legend

-  Drainage
-  Other Waterbody
-  Major Drain
-  Reserved Forest Boundary



Prepared By
 Assam Remote Sensing Application Centre (ARSAC)
 (ASTE Council, Dept. of Science & Technology, GOA)
 Bigyan Bhawan, G.S. Road
 Guwahati-5, Assam

Prepared For
 PMU, APFEC Society
 Panjabari, Guwahati-32

D23W037
 D23W036
BURA MAYANG R.F.
 D23W035
 D23W034
 D23W018
 D23W019

92°0'0"E

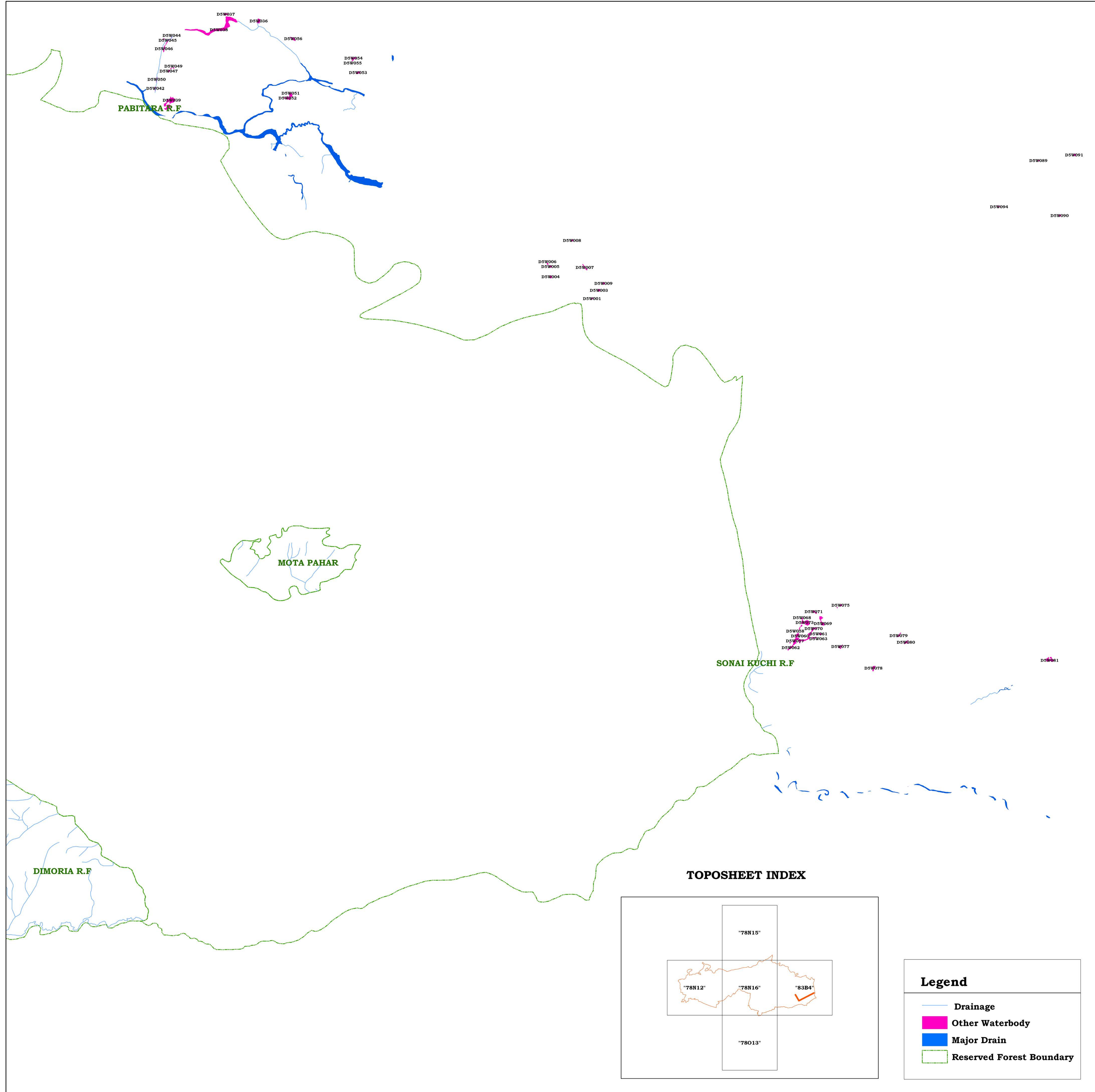
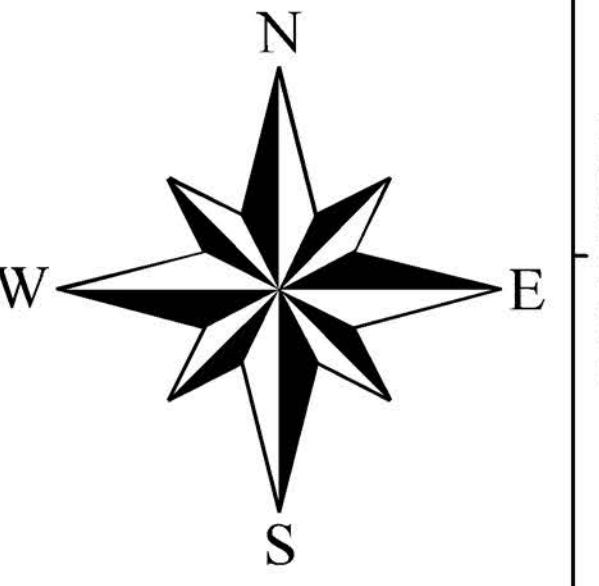
92°5'0"E

92°10'0"E

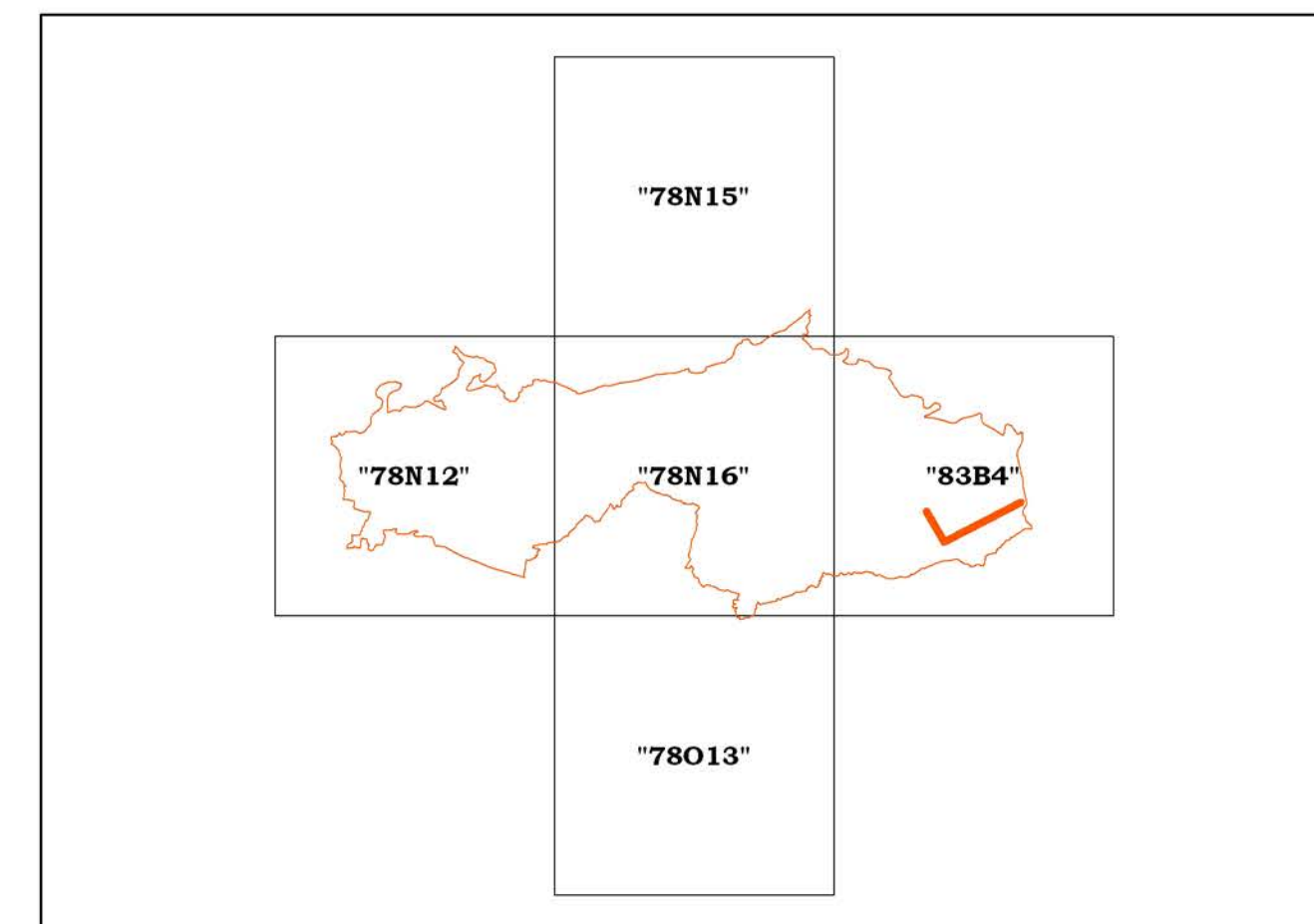
92°15'0"E

TOPOSHEET NO: 83 B 4

KAMRUP METRO DISTRICT




TOPOSHEET INDEX



Legend

- Drainage
- Other Waterbody
- Major Drain
- Reserved Forest Boundary



Prepared By
 Assam Remote Sensing Application Centre (ARSAC)
 (ASTE Council, Dept. of Science & Technology, GOA)
 Bigyan Bhawan, G.S. Road
 Guwahati-5, Assam

Prepared For
 PMU, APFEC Society
 Panjabari, Guwahati-32

92°0'0"E

92°5'0"E

92°10'0"E

92°15'0"E

26°15'0"N

26°15'0"N

26°10'0"N

26°10'0"N

26°5'0"N

26°5'0"N

26°0'0"N

26°0'0"N

91°45'0"E

91°50'0"E

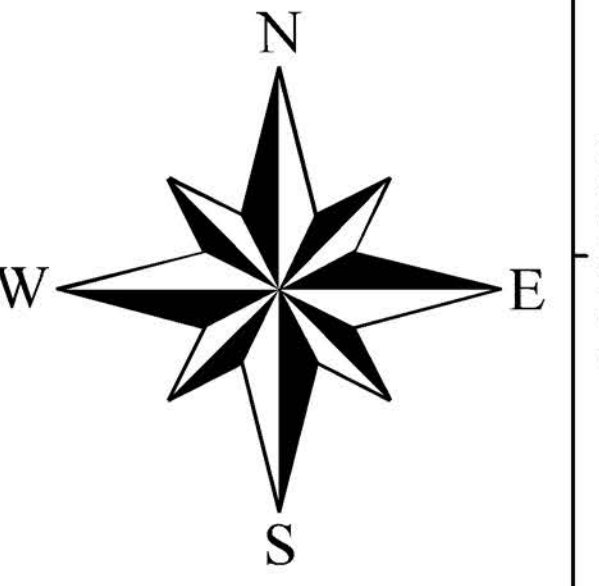
91°55'0"E

92°0'0"E

TOPOSHEET NO: 78 O 13

KAMRUP METRO DISTRICT

DIMORIA R.F



26°0'0"N

26°0'0"N

25°55'0"N

25°55'0"N

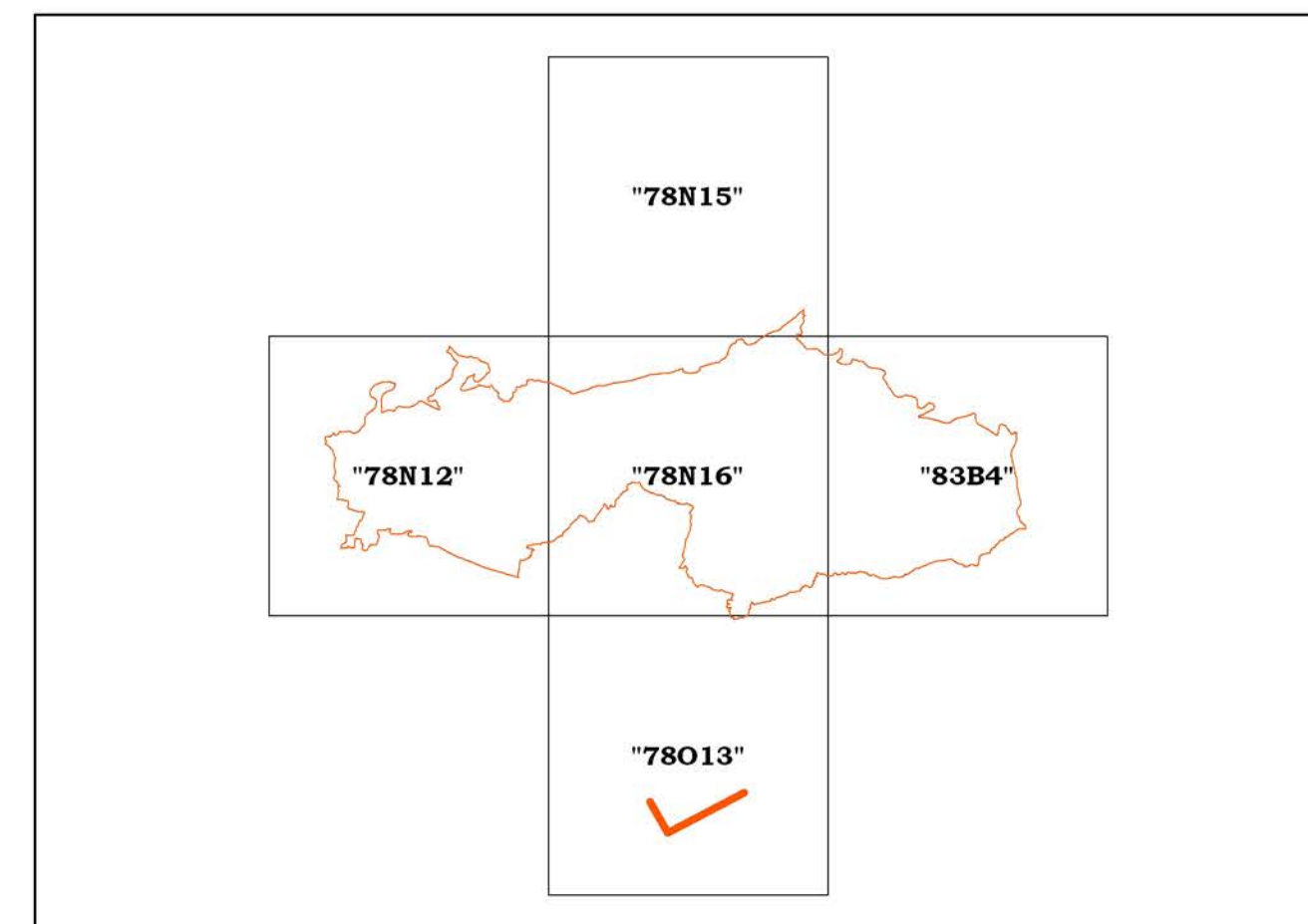
25°50'0"N

25°50'0"N

25°45'0"N


25°45'0"N

TOPOSHEET INDEX



Legend

-  Drainage
-  Other Waterbody
-  Major Drain
-  Reserved Forest Boundary



Prepared By
 Assam Remote Sensing Application Centre (ARSAC)
 (ASTE Council, Dept. of Science & Technology, GOA)
 Bigyan Bhawan, G.S. Road
 Guwahati-5, Assam

Prepared For
 PMU, APFEC Society
 Panjabari, Guwahati-32

91°45'0"E

91°50'0"E

91°55'0"E

92°0'0"E

SL. NO	Name of reserved forest	Type of wetland	Toposheet No	AREA (in)Ha	TOTAL AREA (in Ha)	NO OF OTHER WETLANDS EXCLUDING RIVER	Longitude	Latitude
1.	AGYATHURI R.F				1.282548741	2		
		D23W040	78N12	1.276327242			91.6580232790	26.2071339873
		D23W041	78N12	0.006221499			91.6649122297	26.2128928026
2	AMSING R.F				2.477950712	2		
		D23W038	78N16	1.041465043			91.9427320260	26.2118867103
		D23W039	78N16	1.436485669			91.9203673732	26.2183537075
3	BURA MAYANG R.F				2.005688059	4		
		RIVER		0.416084273				
		D23W034	78N15	0.150245732			91.9755928190	26.2539601629
		D23W035	78N15	0.933912644			91.9749834396	26.2569923570
		D23W036	78N15	0.234567475			91.9754372173	26.2624288828
		D23W037	78N15	0.270877935			91.9763214947	26.2681842250
4	DIMORIA R.F				18.62725445	NIL		
		RIVER		18.62725445				
5	GARBHANGA R.F				2.968107898	7		
		D23W027	78N16	1.028258357			91.7703659897	26.1004628455
		D23W028	78N16	0.19601487			91.7709161179	26.1020746114
		D23W029	78N16	0.584576595			91.7792387656	26.1023840955

		D23W030	78N12	0.374923093			91.7087069212	26.0986722949
		D23W031	78N16	0.427109008			91.7762627178	26.0984284693
		D23W032	78N16	0.220939036			91.7777196338	26.0991906802
		D23W033	78N16	0.13628694			91.7730564565	26.1009068373
6	KALA PAHAR				0.13356244	1		
		D23W026	78N16	0.13356244			91.7611156458	26.1487796639
7	MARAKDOLA R.F				1.329316594	3		
		D23W023	78N16	0.644699989			91.9049014872	26.1053468513
		D23W024	78N16	0.346226096			91.9033711231	26.1060211982
		D23W025	78N16	0.338390508			91.9170710672	26.1075531567
8	PABITARA R.F				1.876087904	NIL		
		RIVER		1.876087904				
9	PHATASIL R.F				1.393795961	7		
		D23W016	78N12	0.710196769			91.7149595659	26.1273177058
		D23W017	78N12	0.132633378			91.7111522717	26.1278610885
		D23W018	78N12	0.179443175			91.7111321287	26.1292802509
		D23W019	78N12	0.111825584			91.7107997174	26.1303723256
		D23W020	78N12	0.046521883			91.7129009823	26.1301232267
		D23W021	78N12	0.101450095			91.7131769868	26.1363849409

		D23W022	78N12	0.111725077			91.7182726268	26.1345008800	
10	RANI R.F				9.815800103	15			
		D23W001	78N12	0.729802225				91.6372967009	26.1080959886
		D23W002	78N12	1.3532245591				91.6234176040	26.1063621828
		D23W003	78N12	3.099648347			91.6589394695	26.1131386869	
		D23W004	78N12	0.820880621			91.6721485880	26.1070896442	
		D23W005	78N12	0.265535129			91.6715718239	26.1076632693	
		D23W006	78N12	1.018391836			91.6725416347	26.1064582032	
		D23W007	78N12	0.61278562			91.6817109695	26.1014952156	
		D23W008	78N12	0.353461239			91.6832785434	26.1011839271	
		D23W009	78N12	0.783771625			91.6876294823	26.1038689189	
		D23W010	78N12	0.132469776			91.6869227293	26.1035327581	
		D23W011	78N12	0.149145844			91.6883707015	26.1045532275	
		D23W012	78N12	0.109127173			91.6896173874	26.1046293030	
		D23W013	78N12	0.279573503			91.6901499440	26.1046108709	
		D23W014	78N12	0.036328653			91.6882749363	26.1040373253	
		D23W015	78N12	0.071653954			91.6905909744	26.1035784162	
	Grand Total				41.91011286	41			

