

91°50'0"E

92°0'0"E

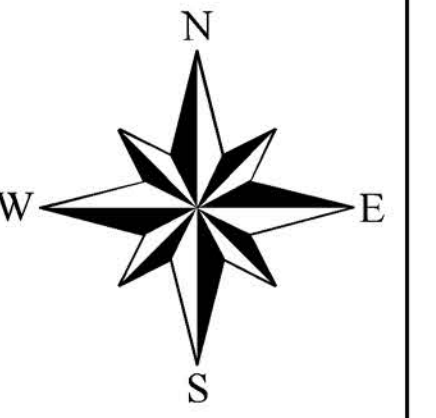
92°10'0"E

92°20'0"E

92°30'0"E

Inventory of Wetlands within Reserved Forest Areas of Assam

Udalguri District



27°0'0"N

27°0'0"N

26°50'0"N

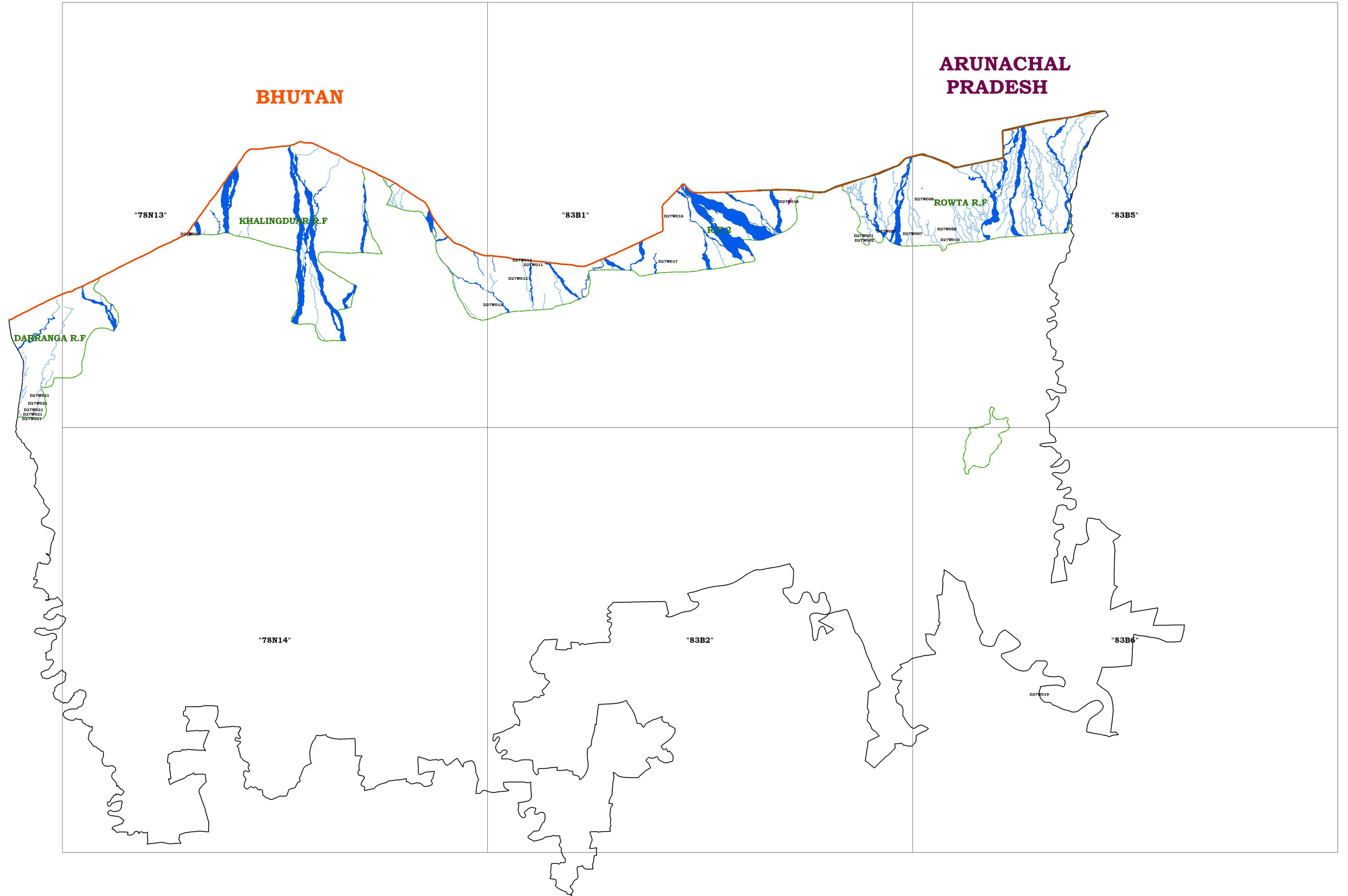
26°50'0"N

26°40'0"N

26°40'0"N

26°30'0"N


26°30'0"N



LEGEND

- Reserved Forest Boundary
- International Boundary
- State Boundary
- District Boundary
- Rivers
- Major Rivers
- Other Waterbodies

Scale 1: 10,00000



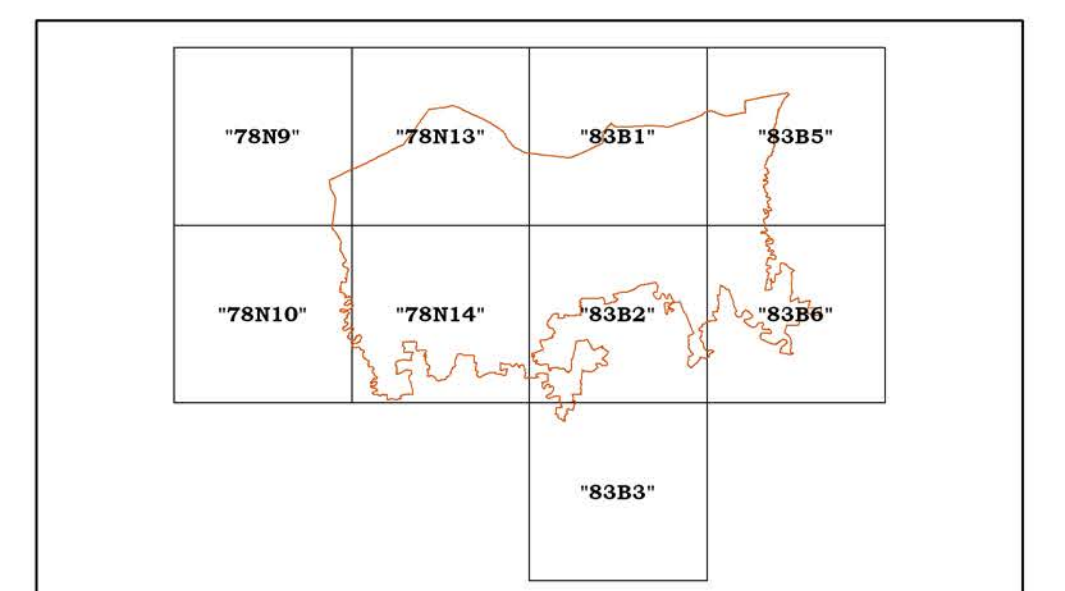
Prepared By

Assam Remote Sensing Application Centre (ARSAC)
(ASTE Council, Dept. of Science & Technology, GOA)
Bigyan Bhawan, G.S. Road
Guwahati-5, Assam

Prepared For

PMU, APFEC Society,
Panjabari, Guwahati-37

TOPOSHEET INDEX



91°50'0"E

92°0'0"E

92°10'0"E

92°20'0"E

92°30'0"E

91°30'0"E


91°35'0"E

91°40'0"E

91°45'0"E

TOPOSHEET NO-83B5

UDALGURI DISTRICT



27°0'0"N

27°0'0"N

26°55'0"N

26°55'0"N

26°50'0"N

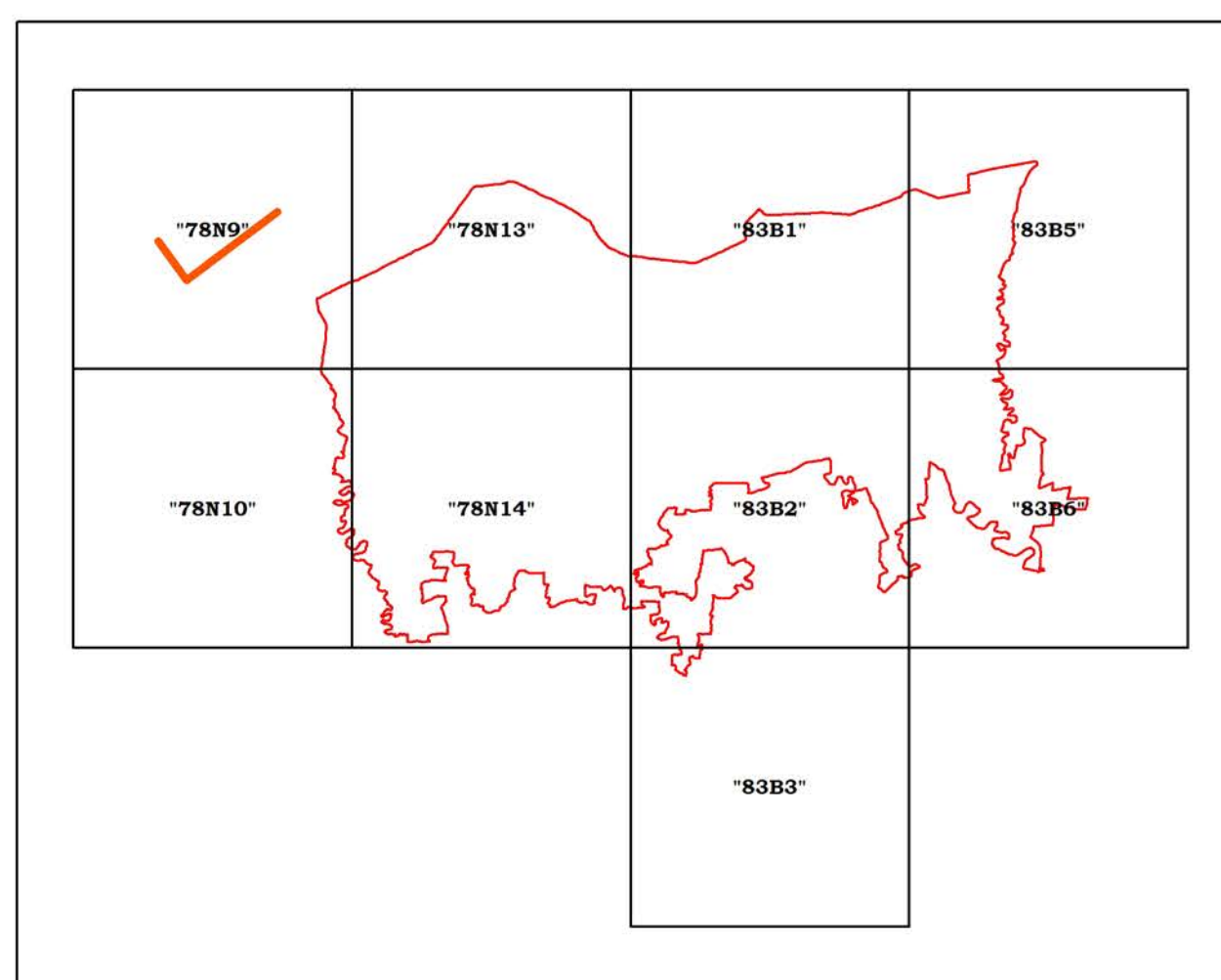
26°50'0"N

26°45'0"N





26°45'0"N


BHUTAN

TOPOSHEET INDEX



Legend

-  Drainage
-  Other Waterbody
-  Major Drain
-  Reserved Forest Boundary



Prepared by
 Assam Remote Sensing Application Centre (ARSAC)
 (ASTE Council, Dept. of Science & Technology, GOA)
 Bigyan Bhawan, G.S. Road
 Guwahati- 781005

Prepared For
 PMU, APFBC Society
 Panjabari, Guwahati-32

91°30'0"E

91°35'0"E

91°40'0"E

91°45'0"E

91°45'0"E


91°50'0"E

91°55'0"E

92°0'0"E

TOPOSHEET NO-78N13

UDALGURI DISTRICT



BHUTAN

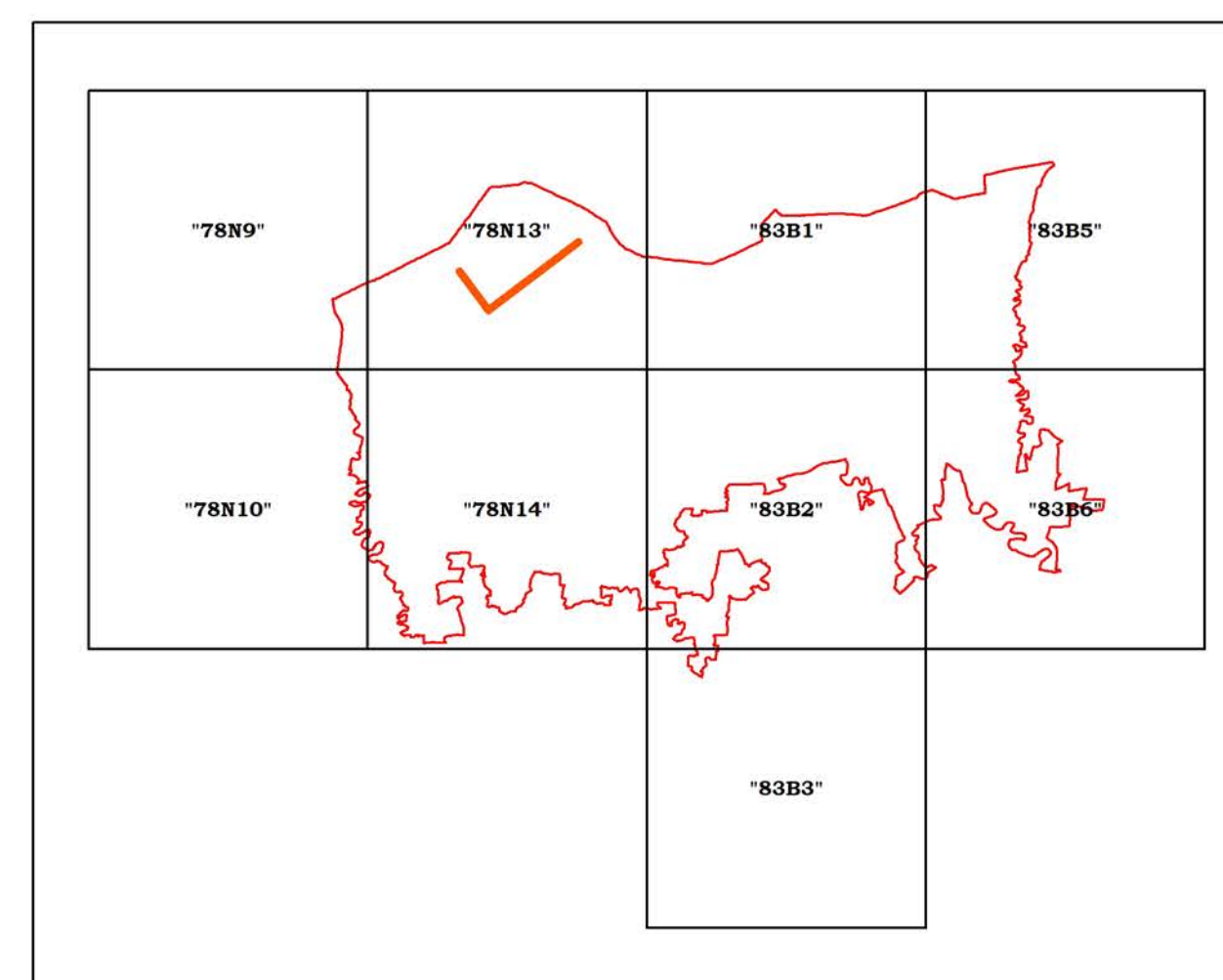
KHALINGDUAR R.F

R.F.2





DARRANGA R.F

127W023
127W022

TOPOSHEET INDEX



Legend

-  Drainage
-  Other Waterbody
-  Major Drain
-  Reserved Forest Boundary



Prepared by
Assam Remote Sensing Application Centre (ARSAC)
(ASTE Council, Dept. of Science & Technology, GOA)
Bigyan Bhawan, G.S. Road
Guwahati- 781005

Prepared For
PMU, APFBC Society
Panjabari, Guwahati-32

91°45'0"E

91°50'0"E

91°55'0"E

92°0'0"E

27°0'0"N

27°0'0"N

26°55'0"N


26°55'0"N

26°50'0"N

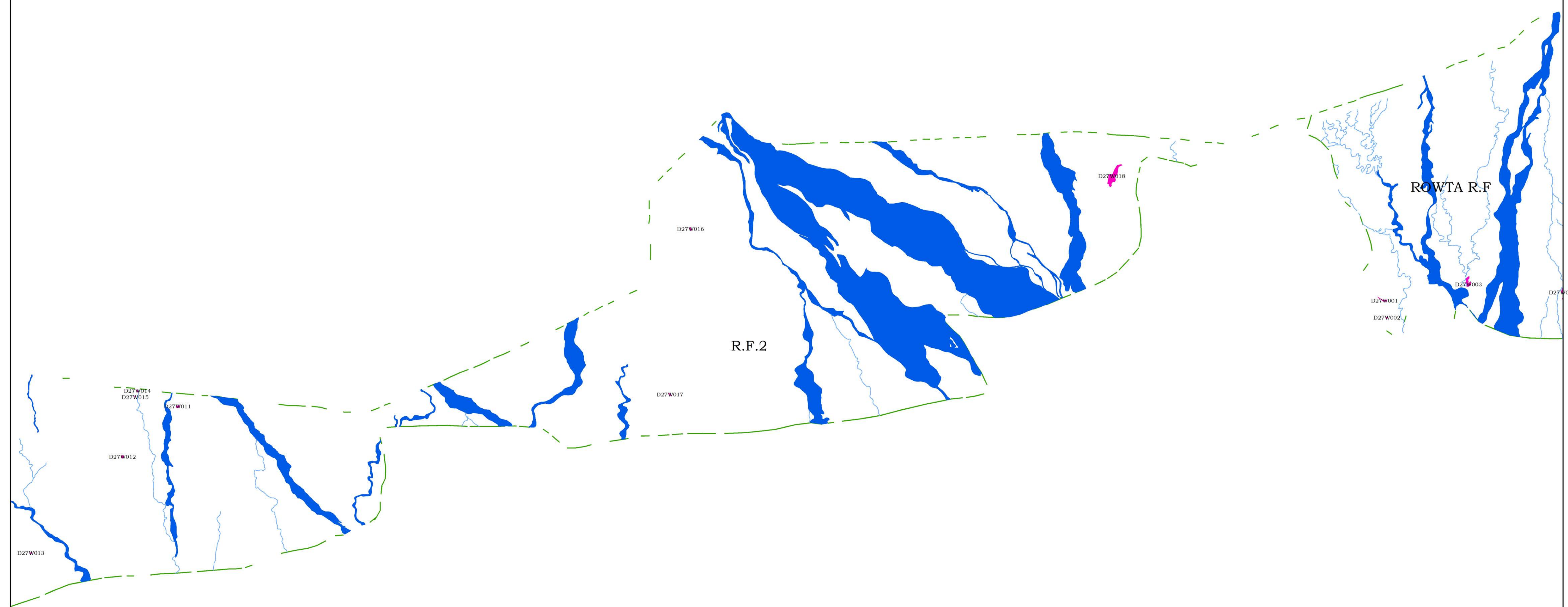
26°50'0"N

26°45'0"N

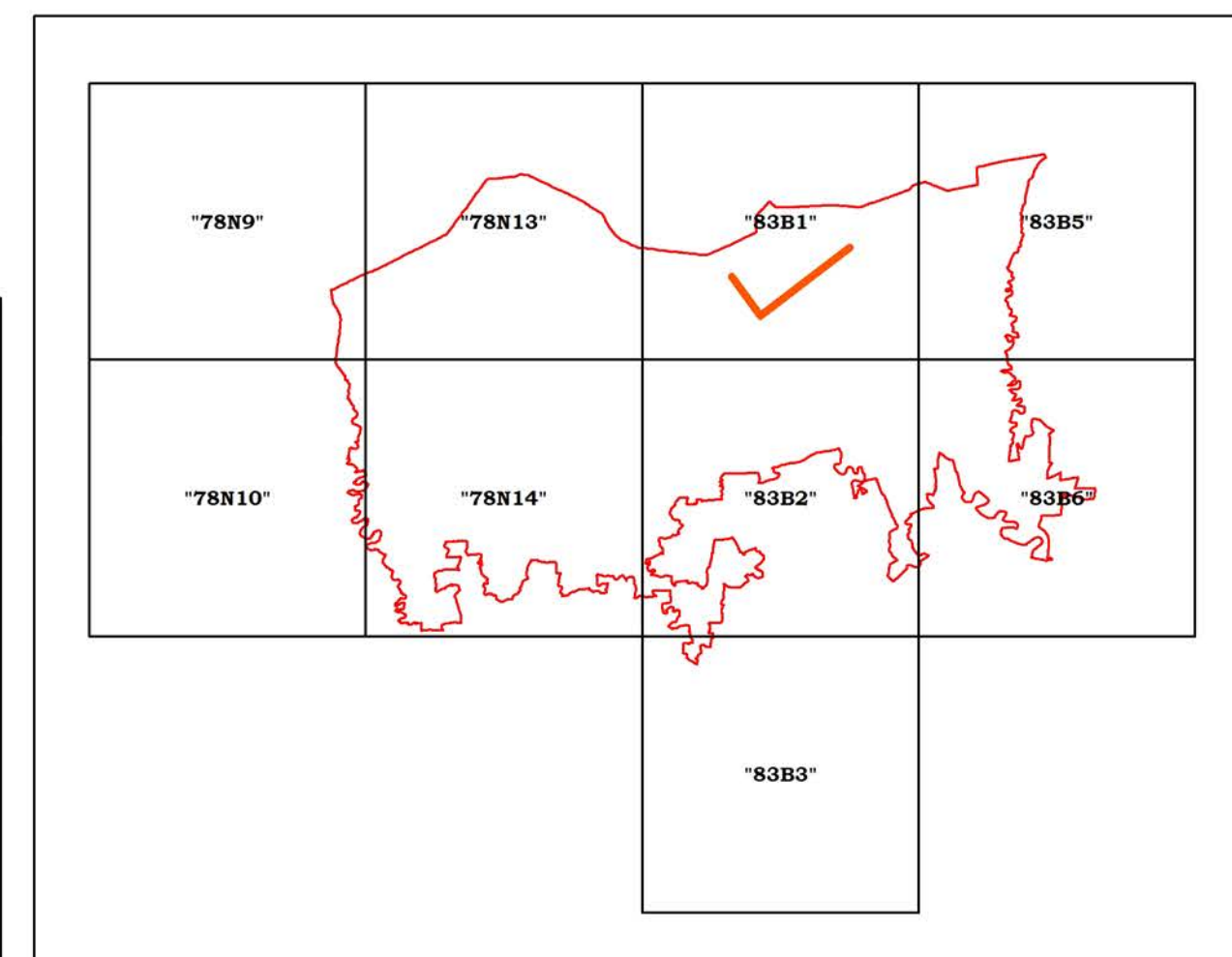
26°45'0"N







BHUTAN



TOPOSHEET INDEX



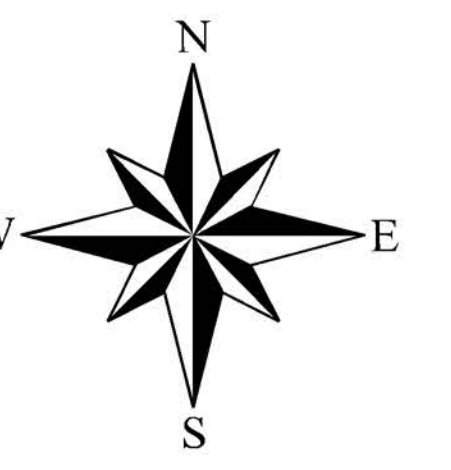
Legend

-  Drainage
-  Other Waterbody
-  Major Drain
-  Reserved Forest Boundary



Prepared by
 Assam Remote Sensing Application Centre (ARSAC)
 (ASTE Council, Dept. of Science & Technology, GOA)
 Bigyan Bhawan, G.S. Road
 Guwahati- 781005

Prepared For
 PMU, APFBC Society
 Panjabari, Guwahati-32



BHUTAN

ROWTA R.F

D27W004

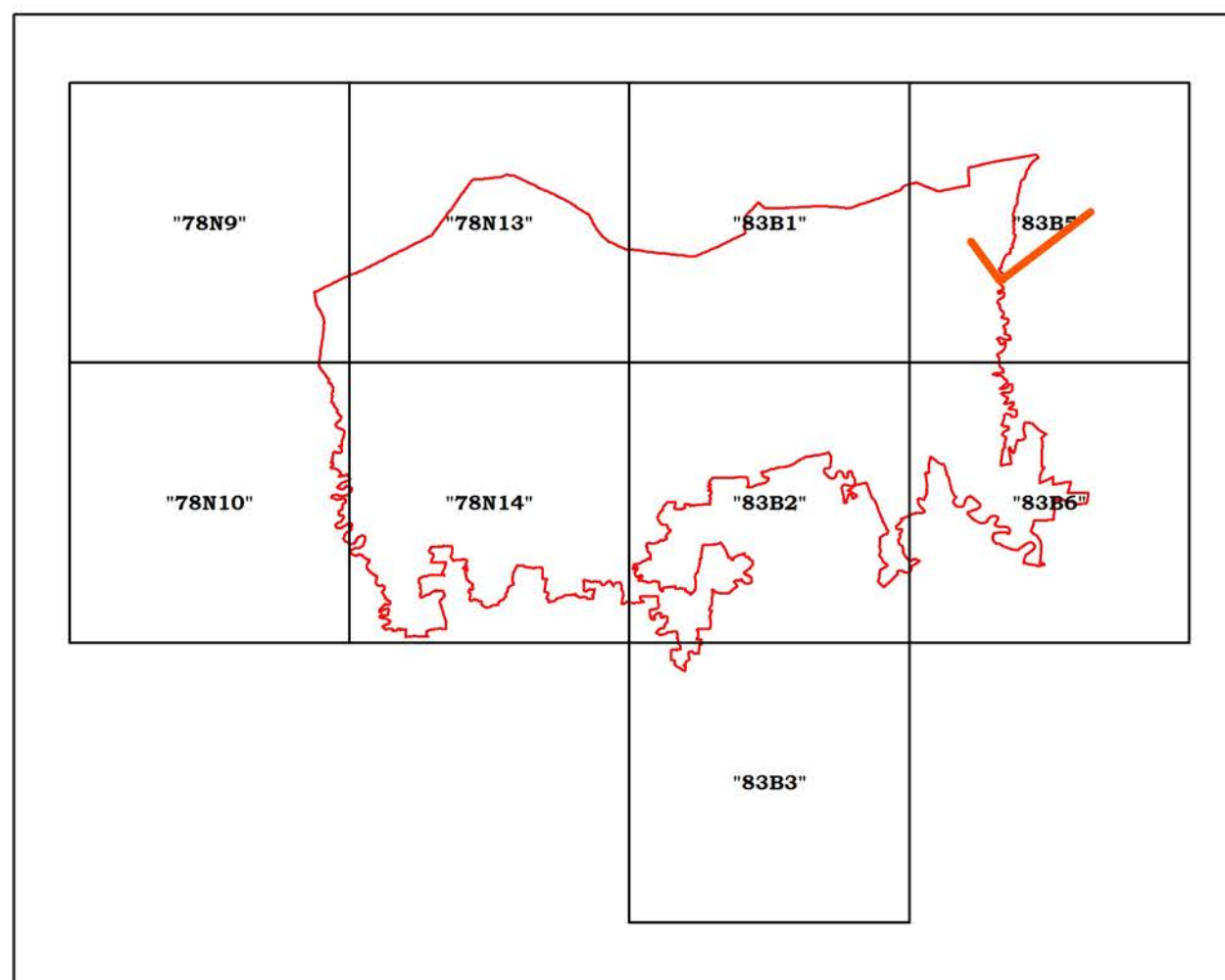
D27W005

D27W008

D27W009

D27W010

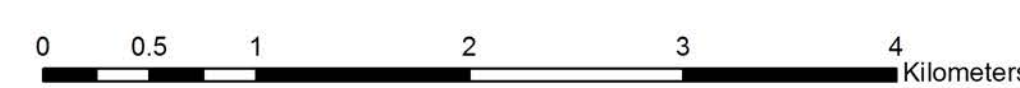
TOPOSHEET INDEX



Legend

-  Drainage
-  Other Waterbody
-  Major Drain
-  Reserved Forest Boundary

SONITPUR DISTRICT



| SL. No | NEME OF RESERVED FOREST | TYPE OF WETLAND | Toposheet No | AREA (in Ha) | TOTAL AREA (in Ha) | NO. OF OTHER WETLANDS EXCLUDING RIVER | Longitude | Latitude |
|--------|-------------------------|-----------------|--------------|--------------|--------------------|---------------------------------------|---------------|---------------|
| | DARRANGA R.F | | | | | | | |
| | | RIVER | | 81.25037455 | 81.76546504 | 3 | | |
| | | D27W021 | 78N9 | 0.272821064 | | | 91.7342867006 | 26.7616500059 |
| | | D27W022 | 78N13 | 0.217381028 | | | 91.7526018190 | 26.8006495851 |
| | | D27W023 | 78N13 | 0.024888402 | | | 91.7515615513 | 26.8039918997 |
| | KHALINGDU AR R.F | | | | | | | |
| | | RIVER | | 944.7684437 | 947.7310587 | | | |
| | | D27W020 | 78N13 | 2.96261498 | | 1 | 91.8250701983 | 26.8638147575 |
| | ORANG R.F | | | | | | | |
| | | RIVER | | 0.040418504 | 0.048695104 | | | |
| | | D27W019 | 83B6 | 0.008276599 | | 1 | 92.3245273142 | 26.5929865850 |
| | R.F.2 | | | | | | | |
| | | RIVER | | 1002.90584 | 1006.455101 | 8 | | |
| | | D27W011 | 83B1 | 0.176072778 | | | 92.0269445620 | 26.8457590183 |
| | | D27W012 | 83B1 | 0.163297915 | | | 92.0180552916 | 26.8376602111 |
| | | D27W013 | 83B1 | 0.06669142 | | | 92.0032910005 | 26.8221707053 |
| | | D27W014 | 83B1 | 0.059562165 | | | 92.0204579808 | 26.8482766107 |

| | | | | | | | | |
|--|------------------|--------------------|--------|--------------------|--------------------|-----------|---------------|---------------|
| | | D27W015 | 83B1 | 0.037419435 | | | 92.0200795200 | 26.8473606386 |
| | | D27W016 | 83B1 | 0.099506704 | | | 92.1095300958 | 26.8743491255 |
| | | D27W017 | 83B1 | 0.067856344 | | | 92.1062034451 | 26.8476883063 |
| | | D27W018 | 83B1 | 2.878854364 | | | 92.1775776125 | 26.8828805946 |
| | ROWTA R.F | | | | | | | |
| | | RIVER | | 675.5273568 | 677.5231834 | 10 | | |
| | | D27W001 | 83B1 | 0.193034117 | | | 92.2210498412 | 26.8629194825 |
| | | D27W002 | 83B1 | 0.044033128 | | | 92.2216192061 | 26.8600624279 |
| | | D27W003 | 83B1 | 0.850126323 | | | 92.2346764259 | 26.8657943119 |
| | | D27W004 | 83B5 | 0.246263814 | | | 92.2554913815 | 26.8906261053 |
| | | D27W005 | 83B5 | 0.1659748 | | | 92.2611113144 | 26.8843754085 |
| | | D27W006 | 83B5 | 0.060450352 | | | 92.2535821804 | 26.8640895180 |
| | | D27W007 | 83B1B5 | 0.299672692 | | | 92.2499600270 | 26.8640120644 |
| | | D27W008 | 83B5 | 0.012752525 | | | 92.2702241069 | 26.8666695607 |
| | | D27W009 | 83B5 | 0.050510665 | | | 92.2720054869 | 26.8614452026 |
| | | D27W010 | 83B5 | 0.073008229 | | | 92.2721475215 | 26.8603849093 |
| | | Grand Total | | 2713.523503 | | 23 | | |