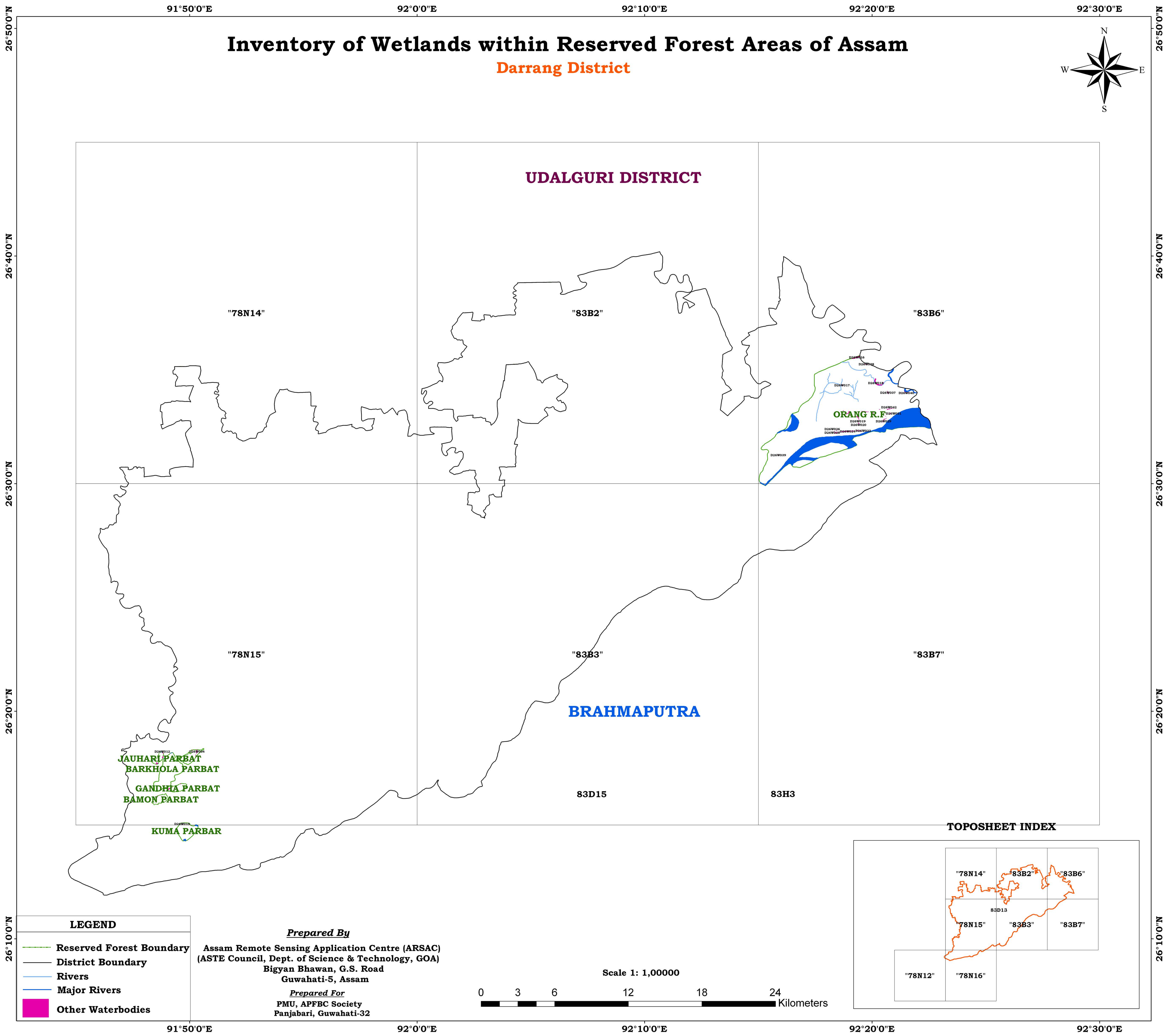

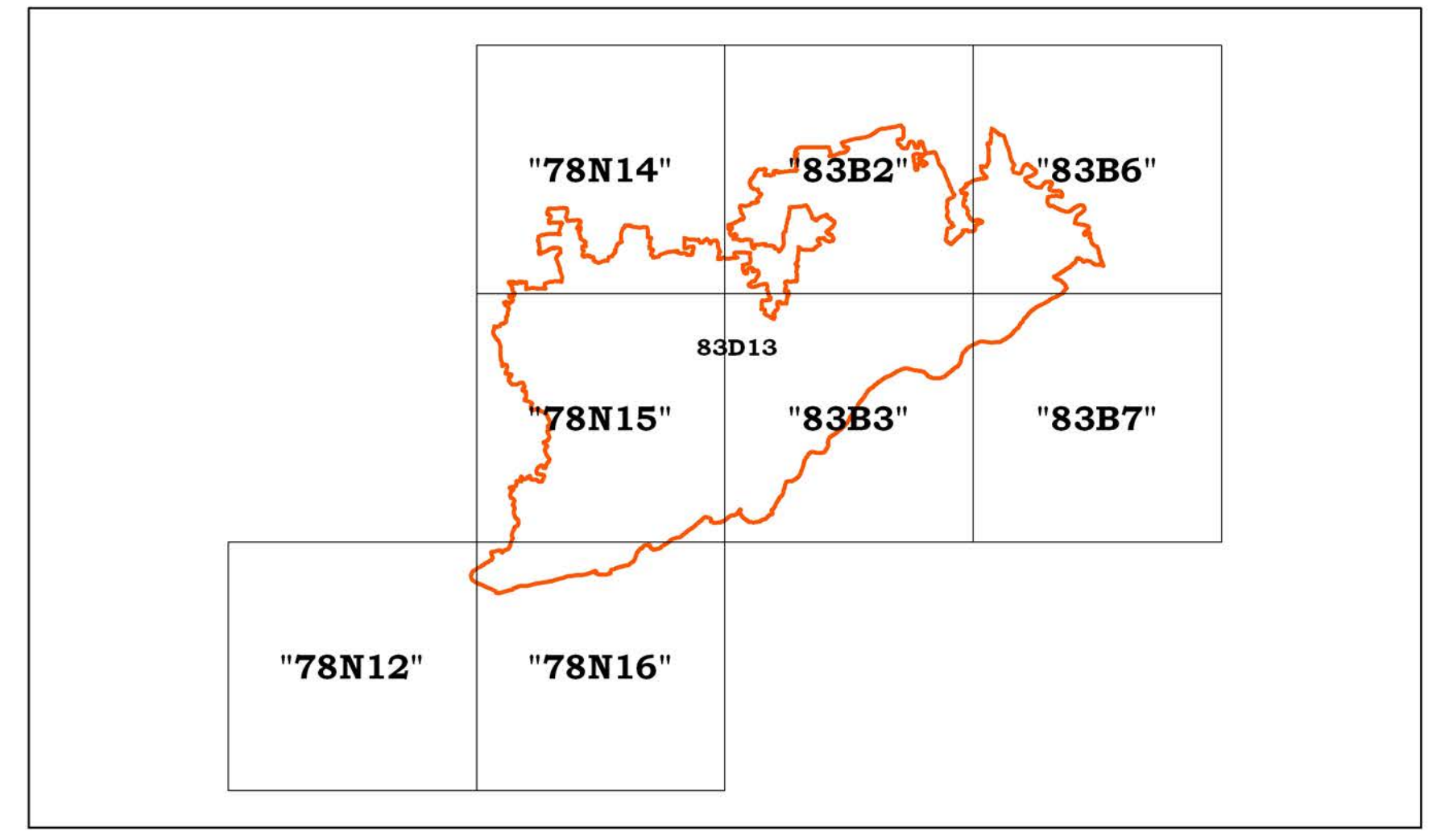


Inventory of Wetlands within Reserved Forest Areas of Assam

Darrang District



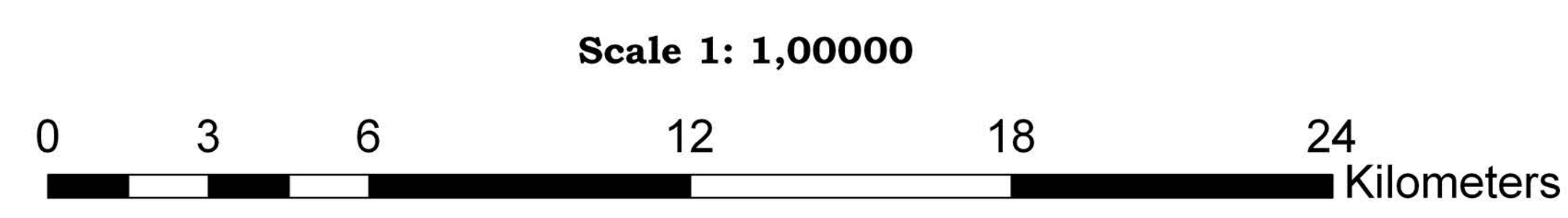
TOPOSHEET INDEX



LEGEND	
	Reserved Forest Boundary
	District Boundary
	Rivers
	Major Rivers
	Other Waterbodies

Prepared By
 Assam Remote Sensing Application Centre (ARSAC)
 (ASTE Council, Dept. of Science & Technology, GOA)
 Bigyan Bhawan, G.S. Road
 Guwahati-5, Assam

Prepared For
 PMU, APFBC Society
 Panjabari, Guwahati-32



92°16'0"E

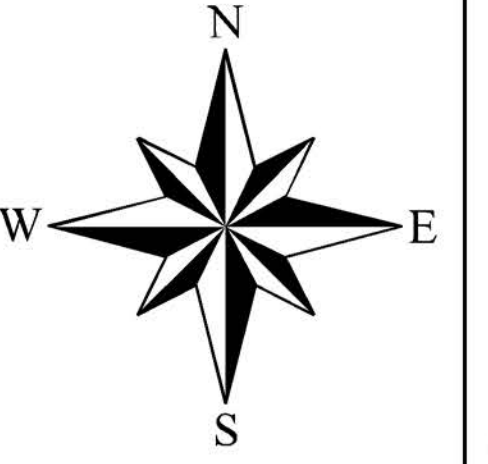
92°20'0"E

92°24'0"E

92°28'0"E

TOPOSHEET NO: 83 B 6

DARRANG DISTRICT



26°44'0"N

26°44'0"N

26°40'0"N

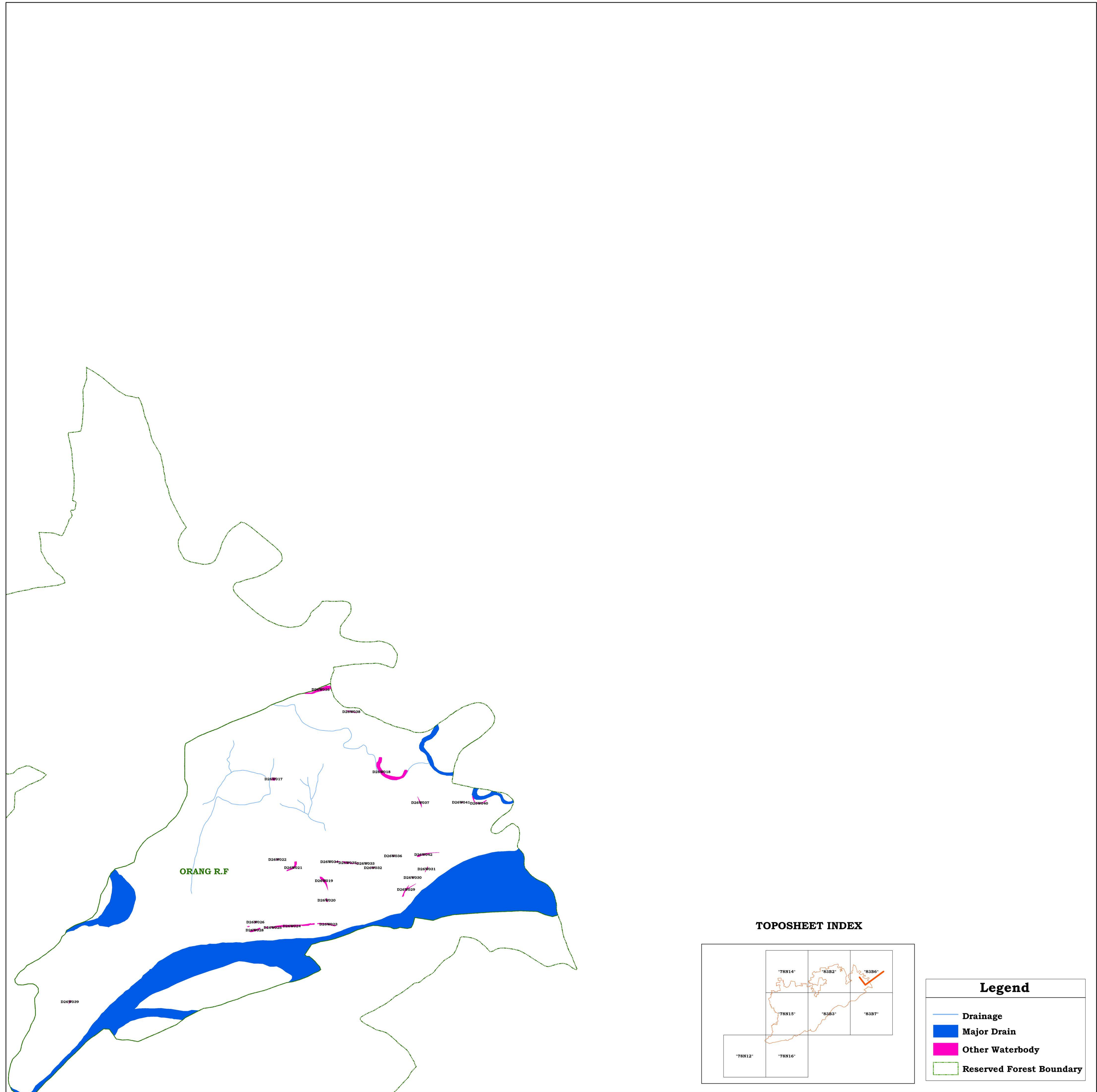
26°40'0"N

26°36'0"N

26°36'0"N

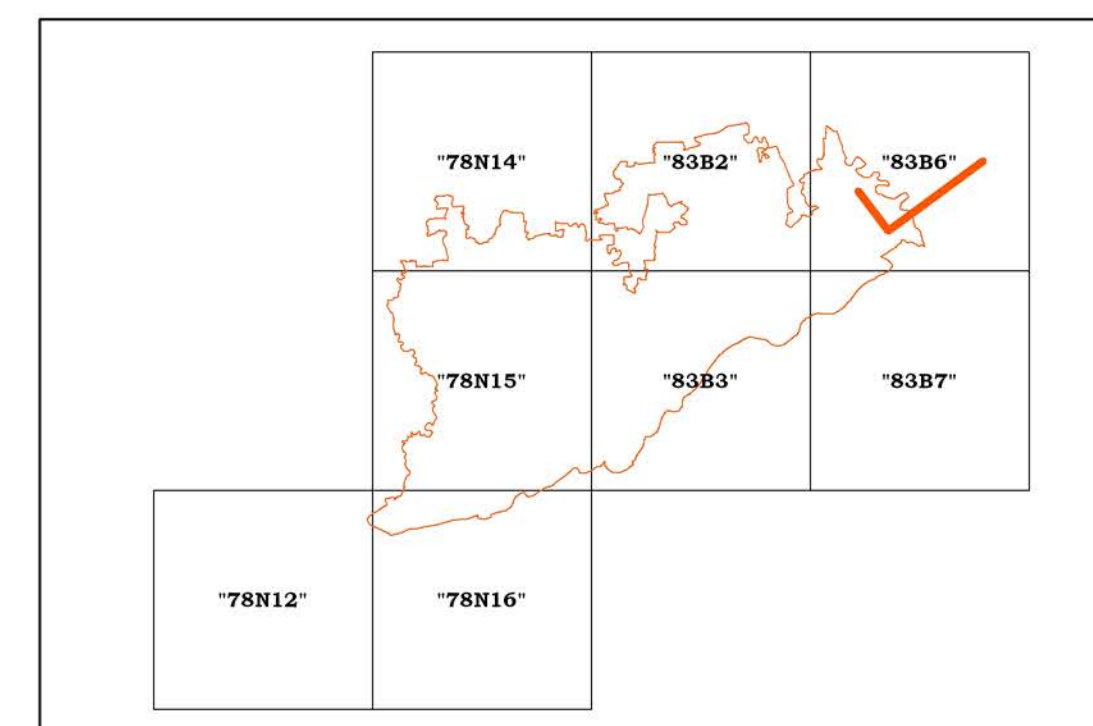
26°32'0"N

26°32'0"N








ORANG R.F

TOPOSHEET INDEX



Legend

-  Drainage
-  Major Drain
-  Other Waterbody
-  Reserved Forest Boundary



Prepared By

Assam Remote Sensing Application Centre (ARSAC)
(ASTE Council, Dept. of Science & Technology, GOA)
Bigyan Bhawan, G.S. Road
Guwahati-5, Assam

Prepared For

PMU, APFBC Society
Panjabari, Guwahati-32

92°16'0"E

92°20'0"E


92°24'0"E

92°28'0"E

91°44'0"E 91°48'0"E 91°52'0"E 91°56'0"E 92°0'0"E

TOPOSHEET NO: 78 N 15

DARRANG DISTRICT



26°28'0"N

26°28'0"N

26°24'0"N

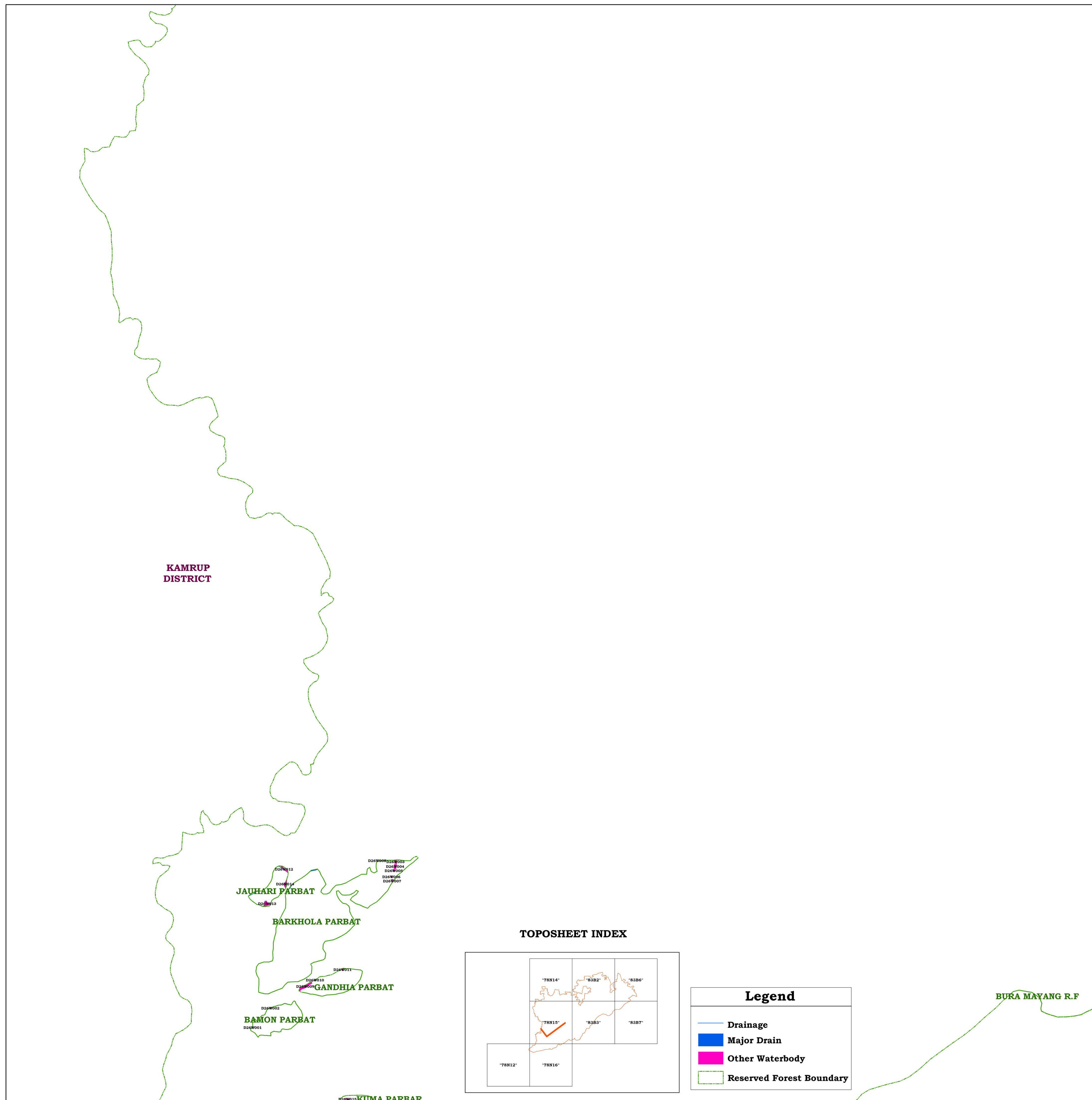
26°24'0"N

26°20'0"N

26°20'0"N

26°16'0"N

26°16'0"N



KAMRUP DISTRICT

JAUHARI PARBAT

BARKHOLA PARBAT

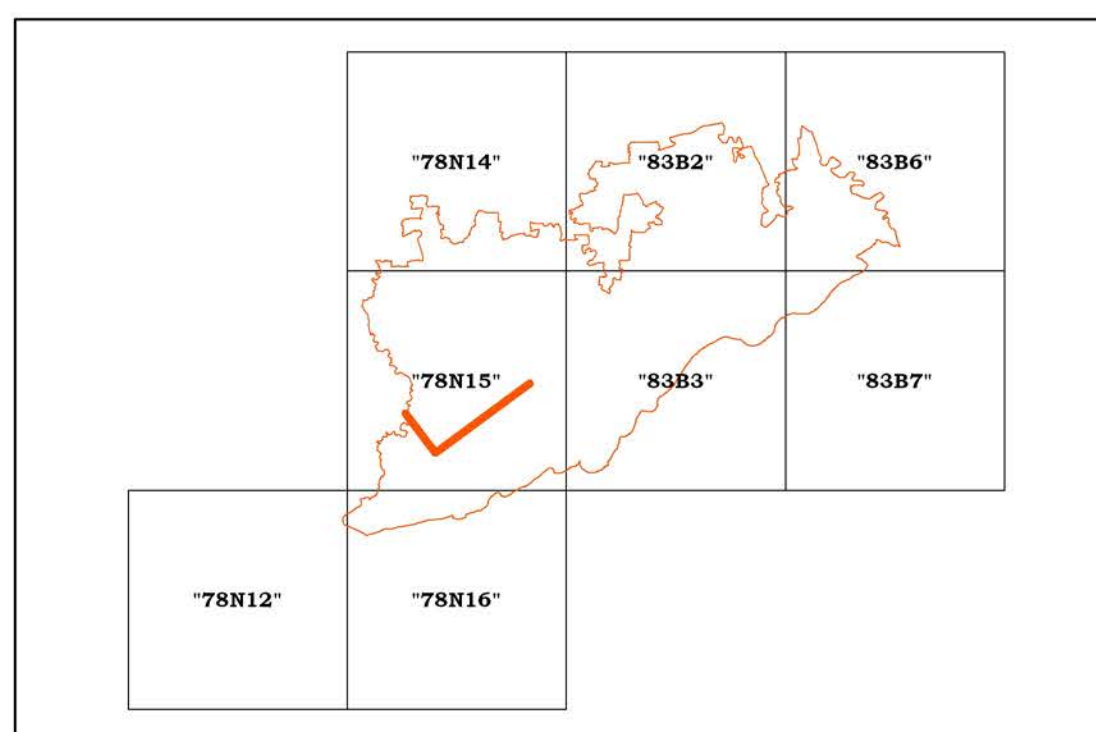
GANDHIA PARBAT

BAMON PARBAT




KUMA PARBAT


BURA MAYANG R.F.

TOPOSHEET INDEX



Legend

-  Drainage
-  Major Drain
-  Other Waterbody
-  Reserved Forest Boundary



Prepared By

Assam Remote Sensing Application Centre (ARSAC)
(ASTE Council, Dept. of Science & Technology, GOA)
Bigyan Bhawan, G.S. Road
Guwahati-5, Assam

Prepared For

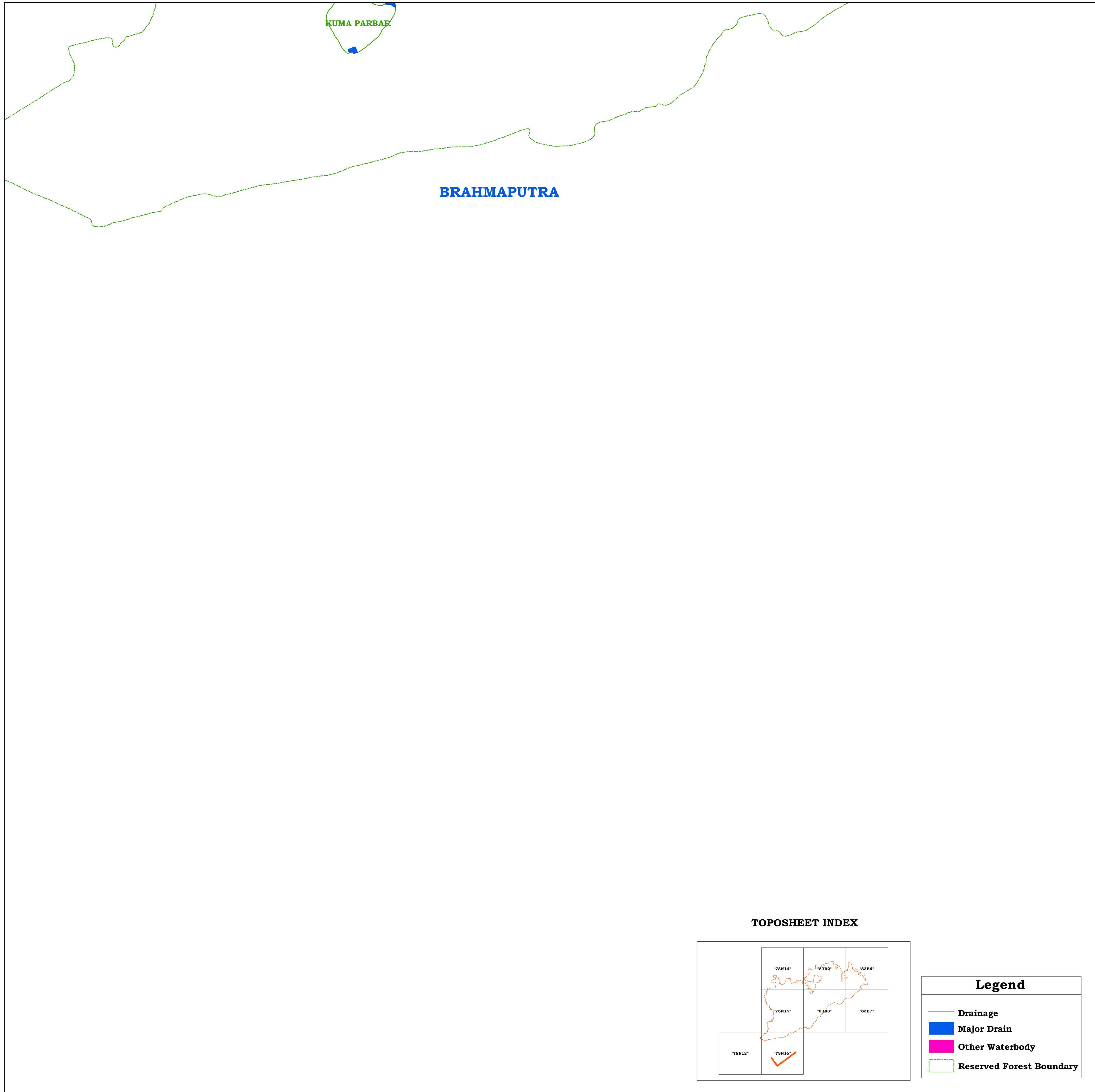

PMU, APFBC Society
Panjabari, Guwahati-32

91°44'0"E 91°48'0"E 91°52'0"E 91°56'0"E 92°0'0"E

91°44'0"E 91°48'0"E 91°52'0"E 91°56'0"E 92°0'0"E

TOPOSHEET NO: 78 N 16

DARRANG DISTRICT



26°12'0"N

26°12'0"N

26°8'0"N

26°8'0"N

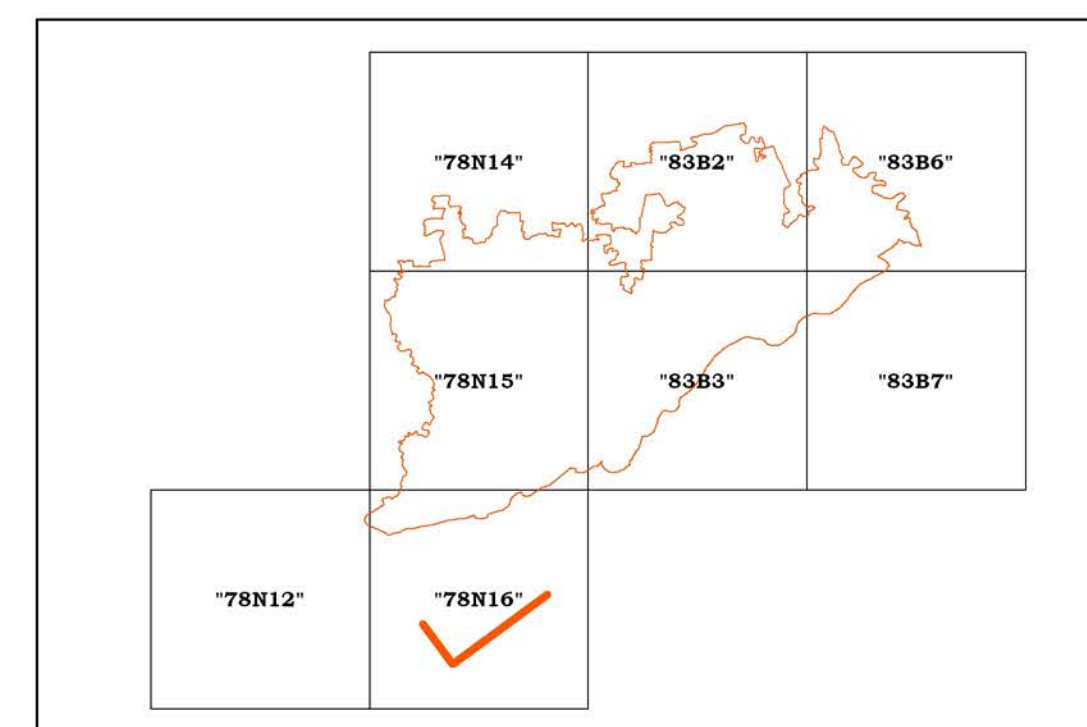
26°4'0"N

26°4'0"N





26°0'0"N


26°0'0"N

TOPOSHEET INDEX



Legend

-  Drainage
-  Major Drain
-  Other Waterbody
-  Reserved Forest Boundary



Prepared By

Assam Remote Sensing Application Centre (ARSAC)
(ASTE Council, Dept. of Science & Technology, GOA)
Bigyan Bhawan, G.S. Road
Guwahati-5, Assam

Prepared For

PMU, APFBC Society
Panjabari, Guwahati-32

91°44'0"E 91°48'0"E 91°52'0"E 91°56'0"E 92°0'0"E

DARRANG DISTRICT

SL NO	Name of Forest	Type of wetland	Topo sheet No	AREA (in Ha)	TOTAL AREA (in Ha)	No of other wetlands excluding river	Longitude	Latitude
1	BAMON PARBAT				0.081214722	2		
		D26W001	78N15	0.019544186			91.80623458	26.26696101
		D26W002	78N15	0.061670536			91.81028217	26.27137981
2	BARKHOLA PARBAT				2.164811047	6		
		RIVER		0.592657266				
		D26W003	78N15	0.449410977			91.83877136	26.30473066
		D26W004	78N15	0.591594155			91.83869904	26.303666
		D26W005	78N15	0.215664526			91.83838789	26.302772
		D26W006	78N15	0.134016648			91.83784022	26.30130378
		D26W007	78N15	0.127597832			91.83801472	26.30061984
		D26W008	78N15	0.053869645			91.83559733	26.30497175
3	BURA MAYANG R.F				0.009330841			
		RIVER		0.009330841				
4	GANDHIA PARBAT				1.955031089	3		
		D26W009	78N15	1.794653191			91.81822848	26.27637261
		D26W010	78N15	0.020361276			91.82046616	26.27778009

DARRANG DISTRICT

		D26W011	78N15	0.140016622			91.82673102	26.28016184
5	JAUHARI PARBAT				2.572319765	3		
		RIVER		0.057029308				
		D26W012	78N15	0.612892445			91.81339021	26.30310428
		D26W013	78N15	1.071947552			91.80938302	26.29518294
		D26W014	78N15	0.830450461			91.81370916	26.29966714
6	KUMA PARBAR				10.96769105	1		
		RIVER		10.72199168				
		D26W015	78N15	0.245699365			91.82785025	26.25067984
7	ORANG R.F				3260.684814	28		
		RIVER		3233.964069				
		D26W016	83B6	3.916754744			92.32217356	26.59244713
		D26W017	83B6	0.525421529			92.31137057	26.57197931
		D26W018	83B6	8.168242713			92.33774327	26.57361036
		D26W019	83B6	1.322710805			92.32294281	26.54851602
		D26W020	83B6	0.25867475			92.32353775	26.54417944
		D26W021	83B6	1.122984378			92.31591733	26.55194942

DARRANG DISTRICT

		D26W022	83B6	0.105740759			92.31225963	26.55352274
		D26W023	83B6	0.961643363			92.32350929	26.53867232
		D26W024	83B6	3.524246556			92.31553496	26.53833735
		D26W025	83B6	0.125346571			92.30970629	26.5379572
		D26W026	83B6	0.158481085			92.3072004	26.53916723
		D26W027	83B6	0.068020974			92.30561679	26.53815664
		D26W028	83B6	0.932358168			92.30707397	26.53732104
		D26W029	83B6	0.800106895			92.3417403	26.54639692
		D26W030	83B6	0.033030319			92.34326607	26.54938245
		D26W031	83B6	0.166875745			92.34644845	26.55132984
		D26W032	83B6	0.888342789			92.33417892	26.55164057
		D26W033	83B6	0.888342789			92.33032906	26.55260783
		D26W034	83B6	0.128057456			92.32596475	26.55299958
		D26W035	83B6	0.116542884			92.32831426	26.5527857
		D26W036	83B6	0.191508575			92.33877019	26.55434692
		D26W037	83B6	0.717679064			92.34497993	26.5665743

DARRANG DISTRICT

		D26W038	83B6	0.093002425			92.3292013	26.58741095
		D26W039	83B6	0.338451118			92.26465183	26.52089941
		D26W040	83B6	0.312500854			92.35816693	26.56698001
		D26W041	83B6	0.15675852			92.35454644	26.56660788
		D26W042	83B6	0.070799443			92.3457144	26.55463348
		D26W043	83B6	0.628119393			92.32217356	26.59244713
		Grand Total					3279.0372	43