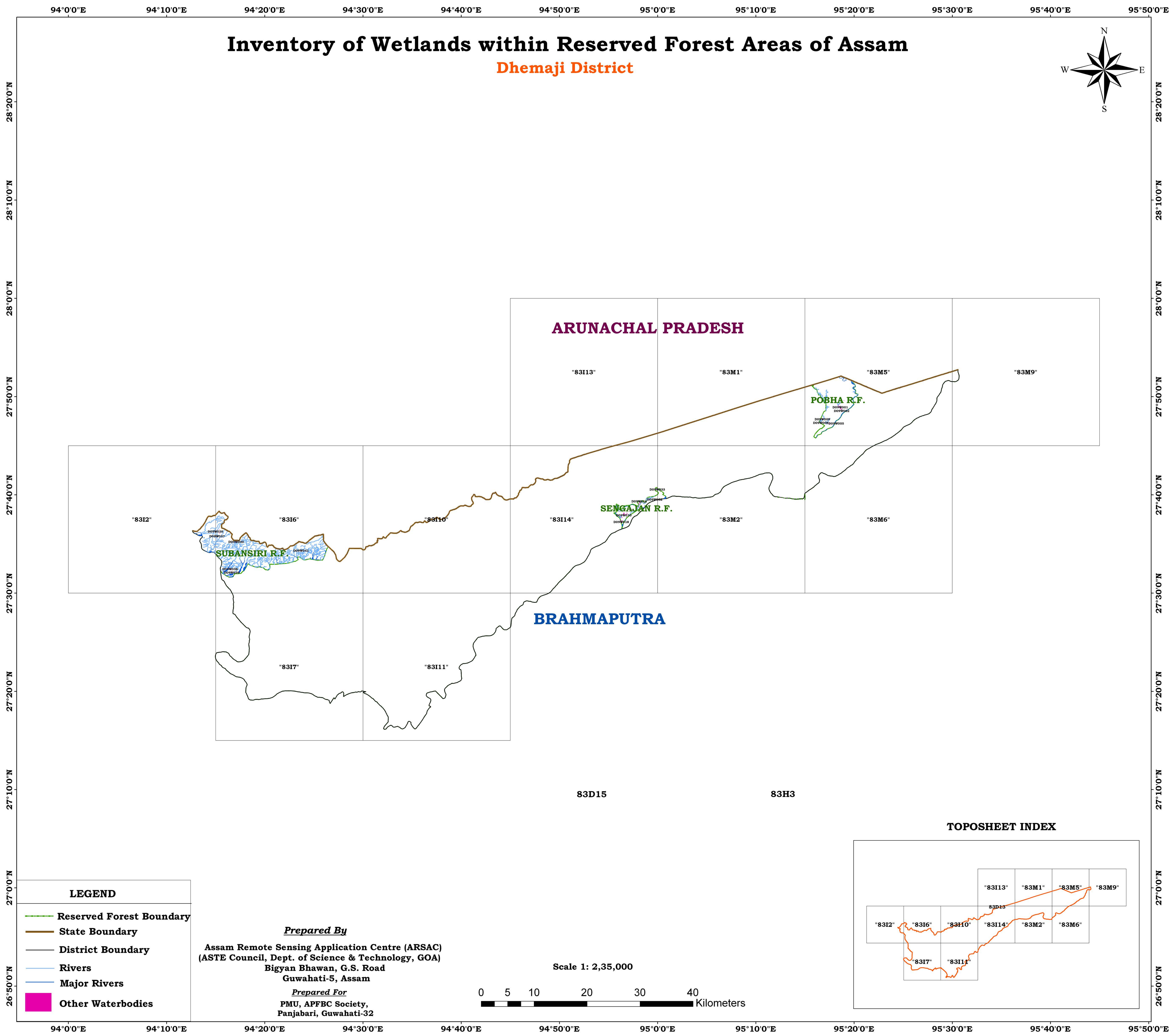



Inventory of Wetlands within Reserved Forest Areas of Assam

Dhemaji District

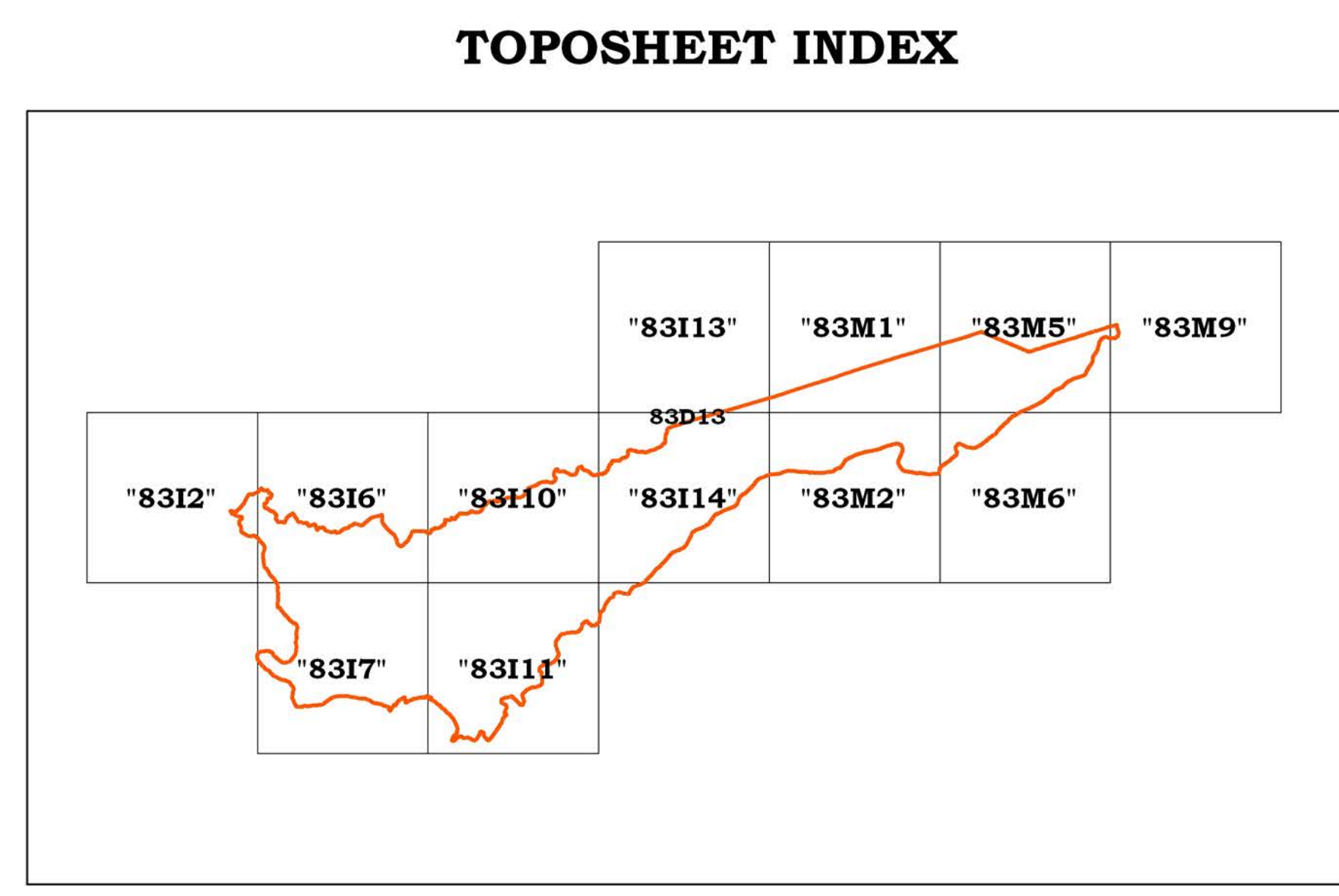
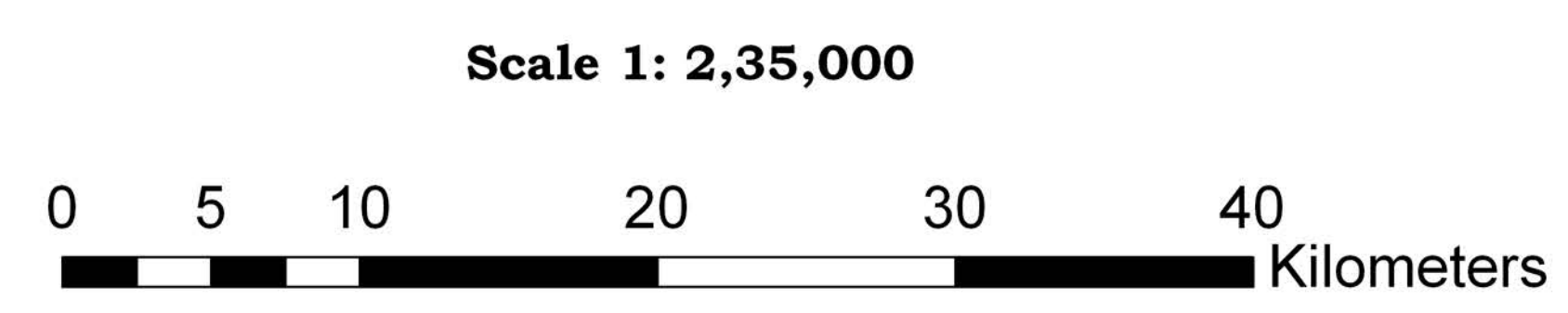


LEGEND

- Reserved Forest Boundary
- State Boundary
- District Boundary
- Rivers
- Major Rivers
- Other Waterbodies

Prepared By
Assam Remote Sensing Application Centre (ARSAC)
 (ASTE Council, Dept. of Science & Technology, GOA)
 Bigyan Bhawan, G.S. Road
 Guwahati-5, Assam

Prepared For
 PMU, APFBC Society,
 Panjabari, Guwahati-32



94°0'0"E

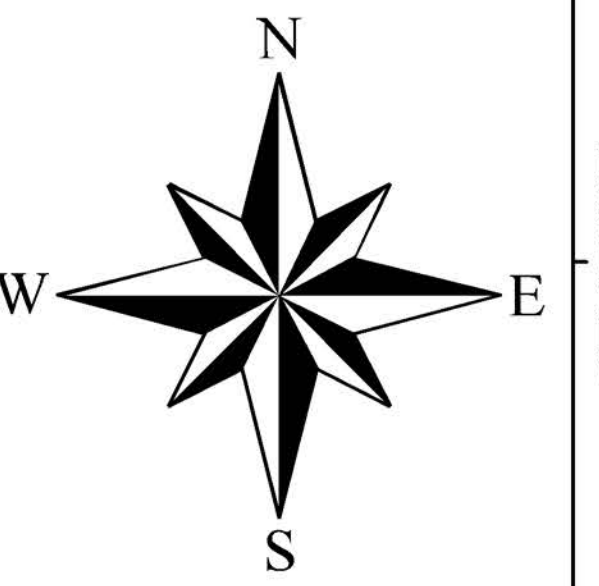
94°5'0"E

94°10'0"E

94°15'0"E

TOPOSHEET NO: 83 L 2

DHEMAJI DISTRICT



27°45'0"N

27°45'0"N

27°40'0"N

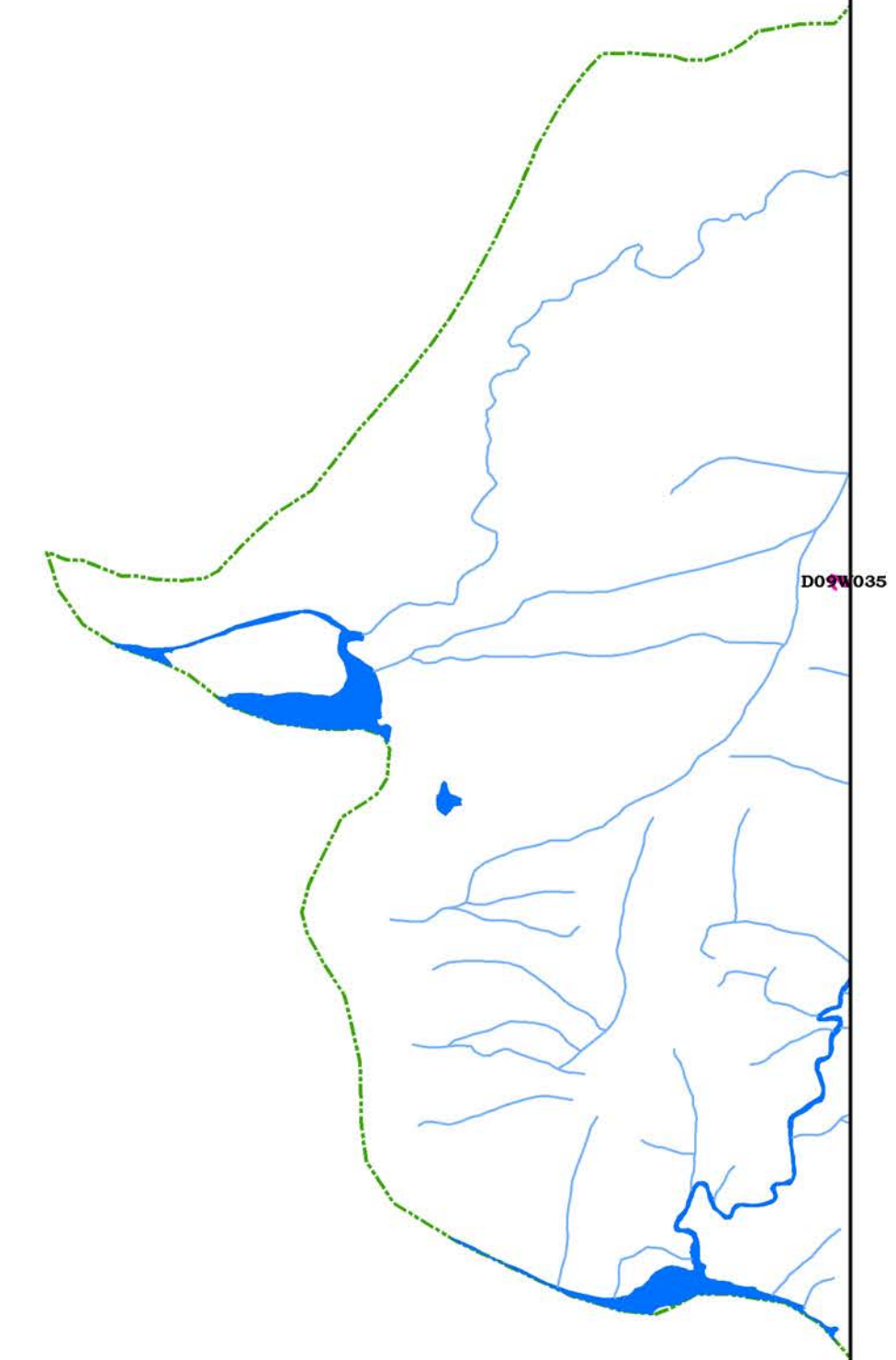
27°40'0"N

27°35'0"N

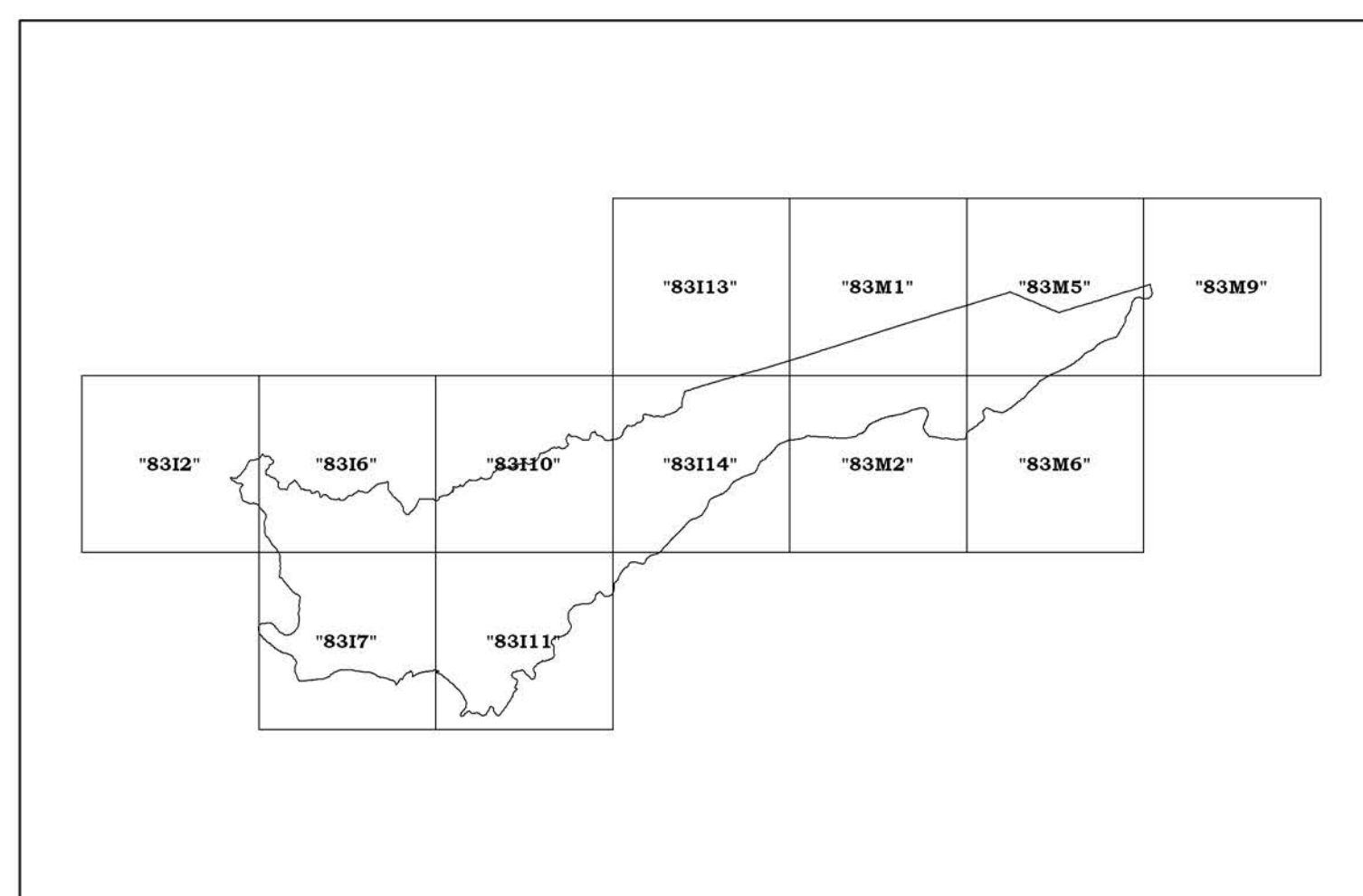
27°35'0"N

27°30'0"N

27°30'0"N




TOPOSHEET INDEX



Legend

- Drainage
- Other Waterbody
- Major Drain
- Reserved Forest Boundary



Prepared By
 Assam Remote Sensing Application Centre (ARSAC)
 (ASTE Council, Dept. of Science & Technology, GOA)
 Bigyan Bhawan, G.S. Road
 Guwahati-5, Assam

Prepared For
 PMU, APFEC Society
 Panjabari, Guwahati-32

94°0'0"E

94°5'0"E

94°10'0"E

94°15'0"E

94°15'0"E

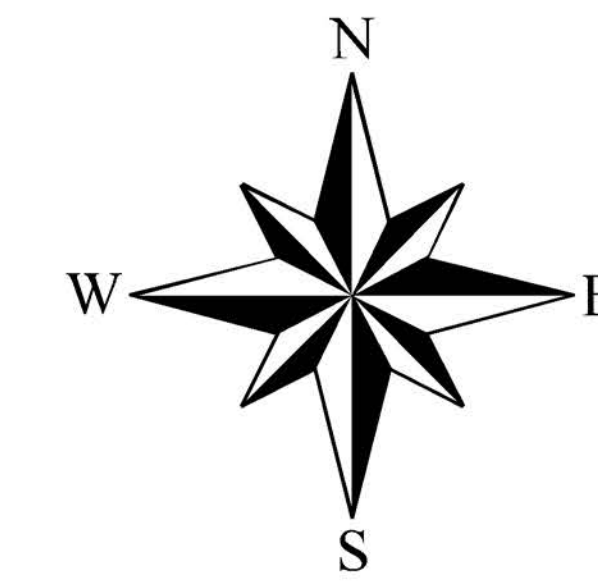
94°20'0"E

94°25'0"E

94°30'0"E

TOPOSHEET NO: 83 I 6

DHEMAJI DISTRICT



27°45'0"N

27°45'0"N

27°40'0"N

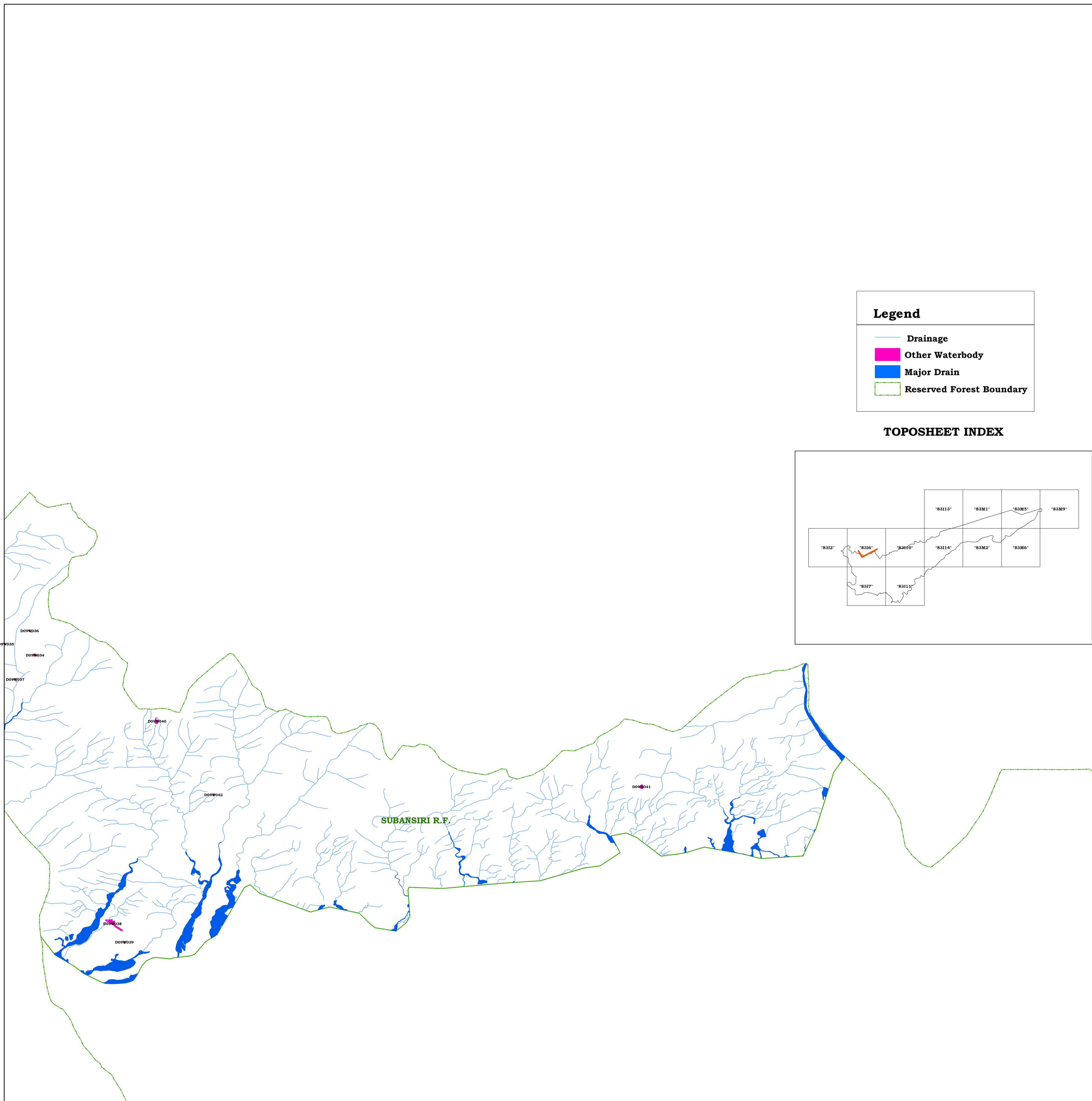
27°40'0"N

27°35'0"N

27°35'0"N

27°30'0"N


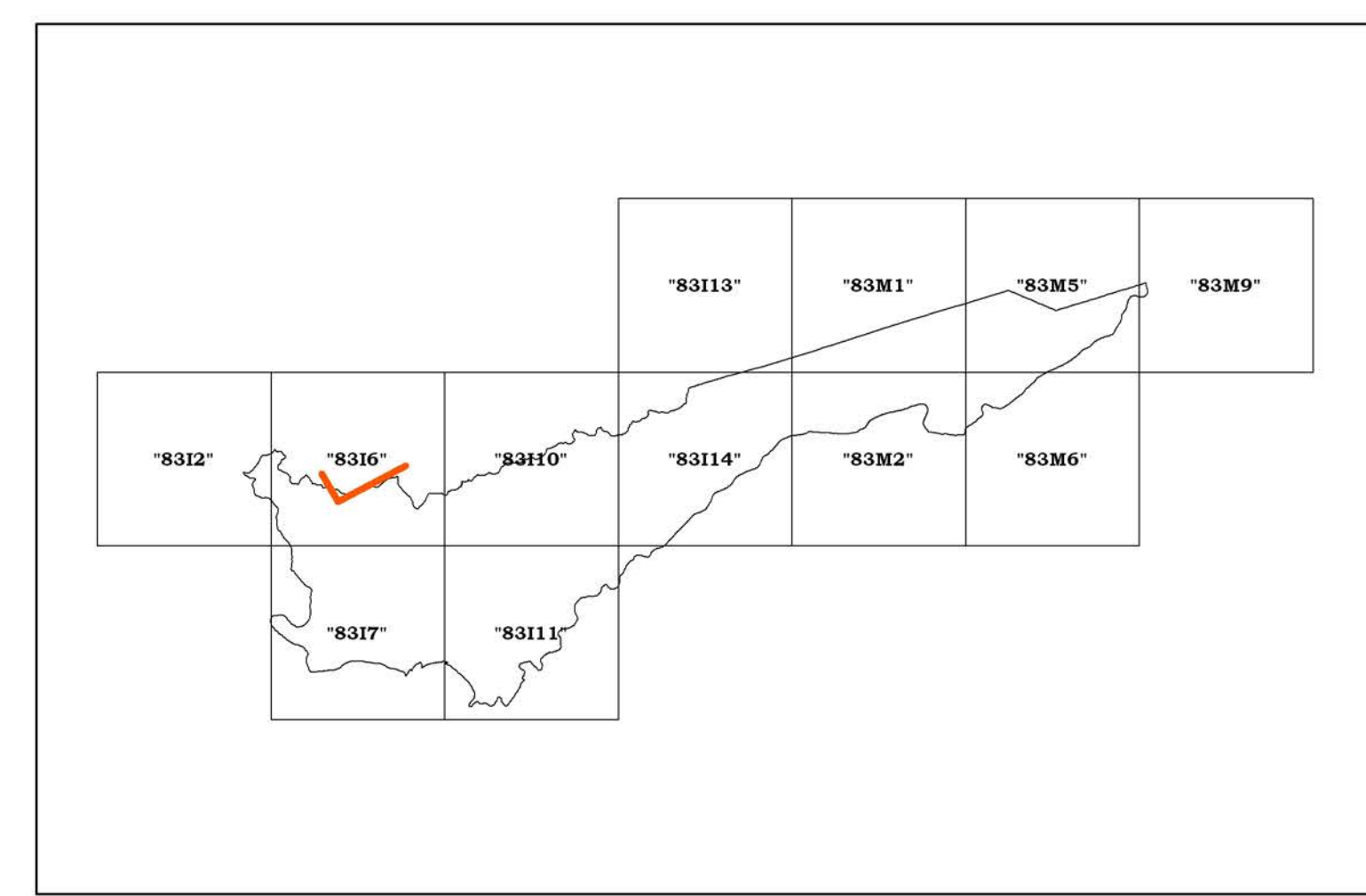
27°30'0"N



Legend

- Drainage
- Other Waterbody
- Major Drain
- Reserved Forest Boundary

TOPOSHEET INDEX



Prepared By
 Assam Remote Sensing Application Centre (ARSAC)
 (ASTE Council, Dept. of Science & Technology, GOA)
 Bigyan Bhawan, G.S. Road
 Guwahati-5, Assam

Prepared For
 PMU, APFEC Society
 Panjabari, Guwahati-32

94°15'0"E

94°20'0"E

94°25'0"E

94°30'0"E

94°45'0"E

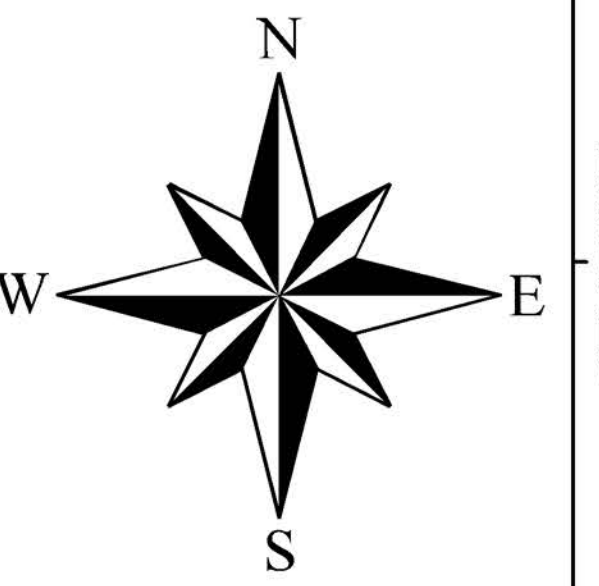
94°50'0"E

94°55'0"E

95°0'0"E

TOPOSHEET NO: 83 I 14

DHEMAJI DISTRICT



27°45'0"N

27°45'0"N

27°40'0"N

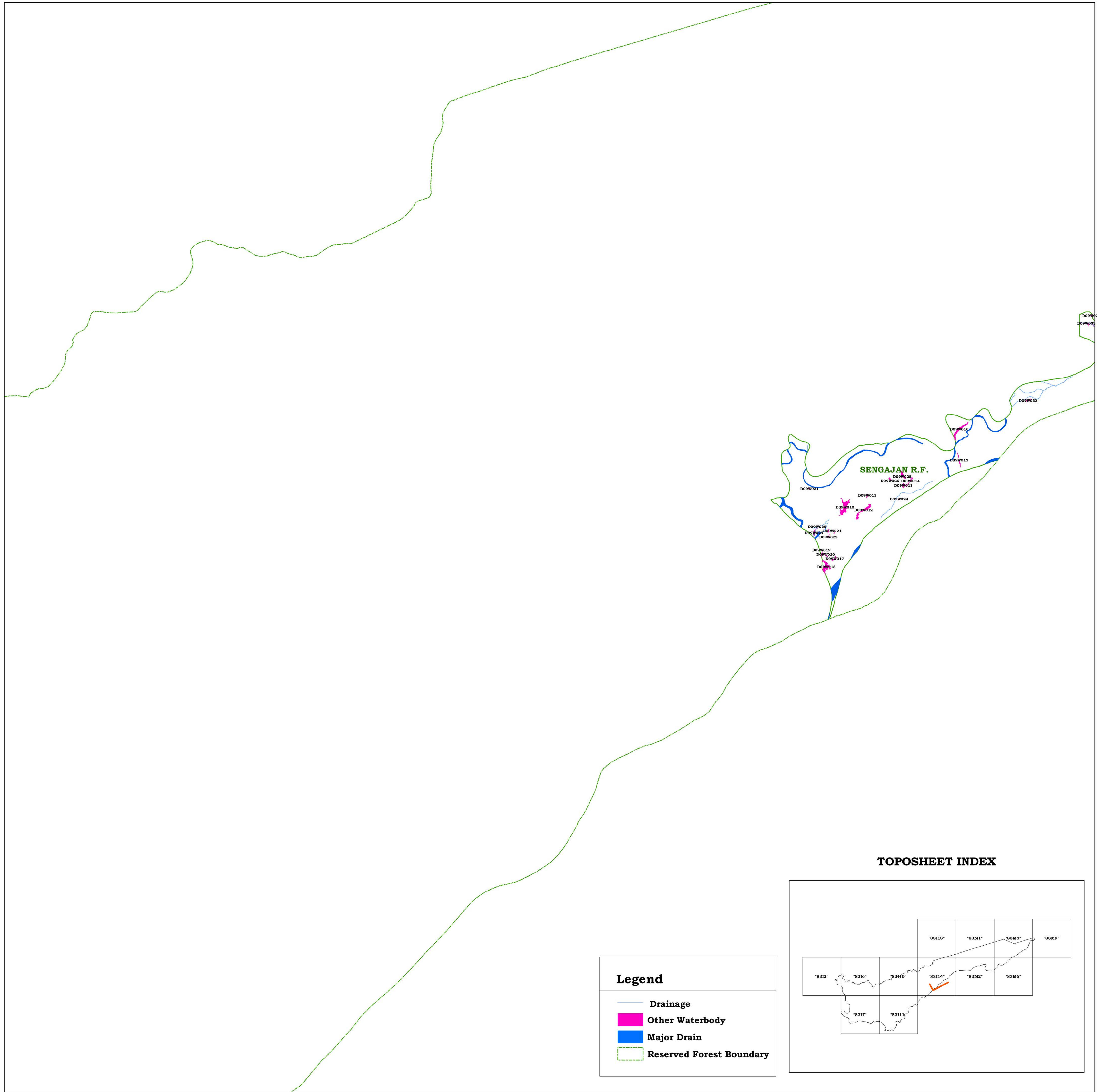
27°40'0"N

27°35'0"N

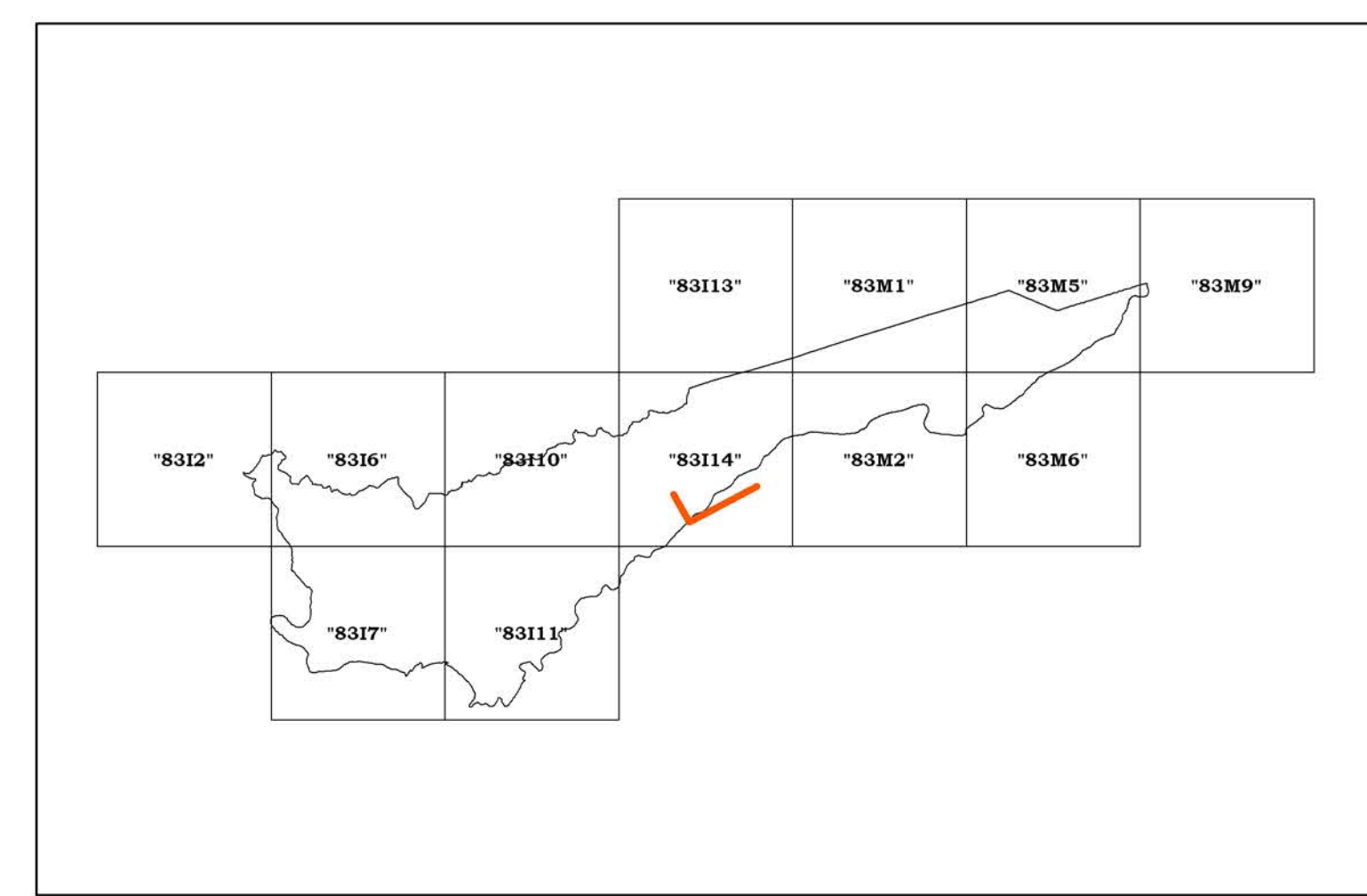
27°35'0"N

27°30'0"N





27°30'0"N



TOPOSHEET INDEX



Legend

-  Drainage
-  Other Waterbody
-  Major Drain
-  Reserved Forest Boundary



Prepared By
 Assam Remote Sensing Application Centre (ARSAC)
 (ASTE Council, Dept. of Science & Technology, GOA)
 Bigyan Bhawan, G.S. Road
 Guwahati-5, Assam

Prepared For
 PMU, APFEC Society
 Panjabari, Guwahati-32

94°45'0"E

94°50'0"E

94°55'0"E

95°0'0"E

95°0'0"E

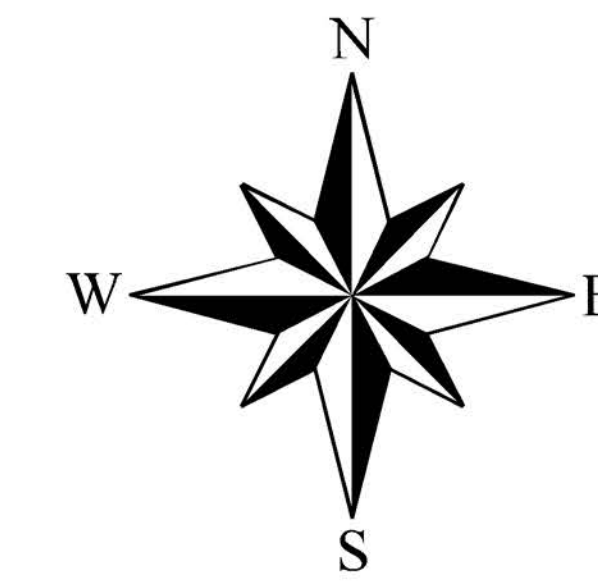
95°5'0"E

95°10'0"E

95°15'0"E

TOPOSHEET NO: 83 M 2

DHEMAJI DISTRICT



27°45'0"N

27°45'0"N

27°40'0"N

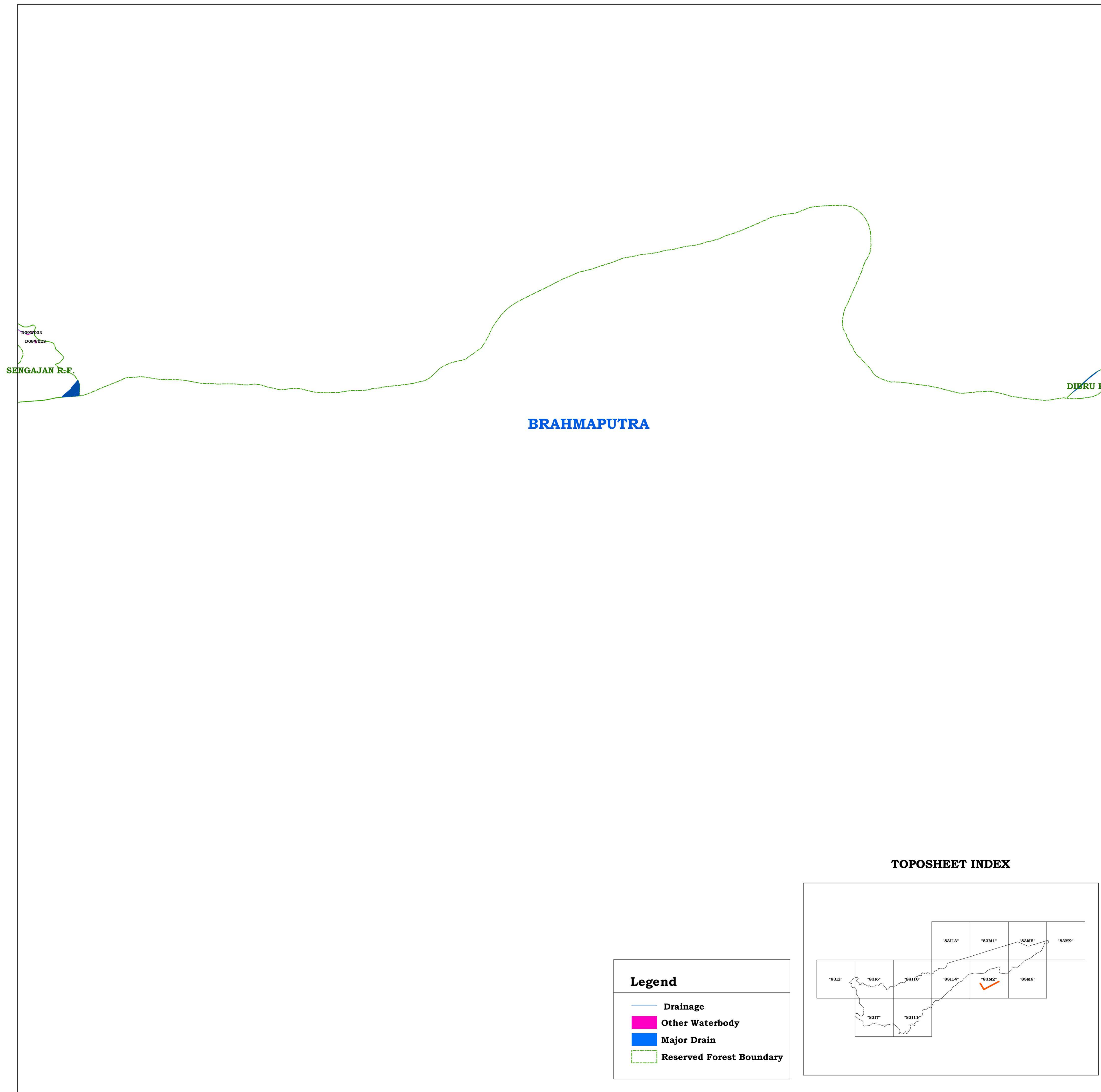
27°40'0"N

27°35'0"N

27°35'0"N

27°30'0"N

27°30'0"N

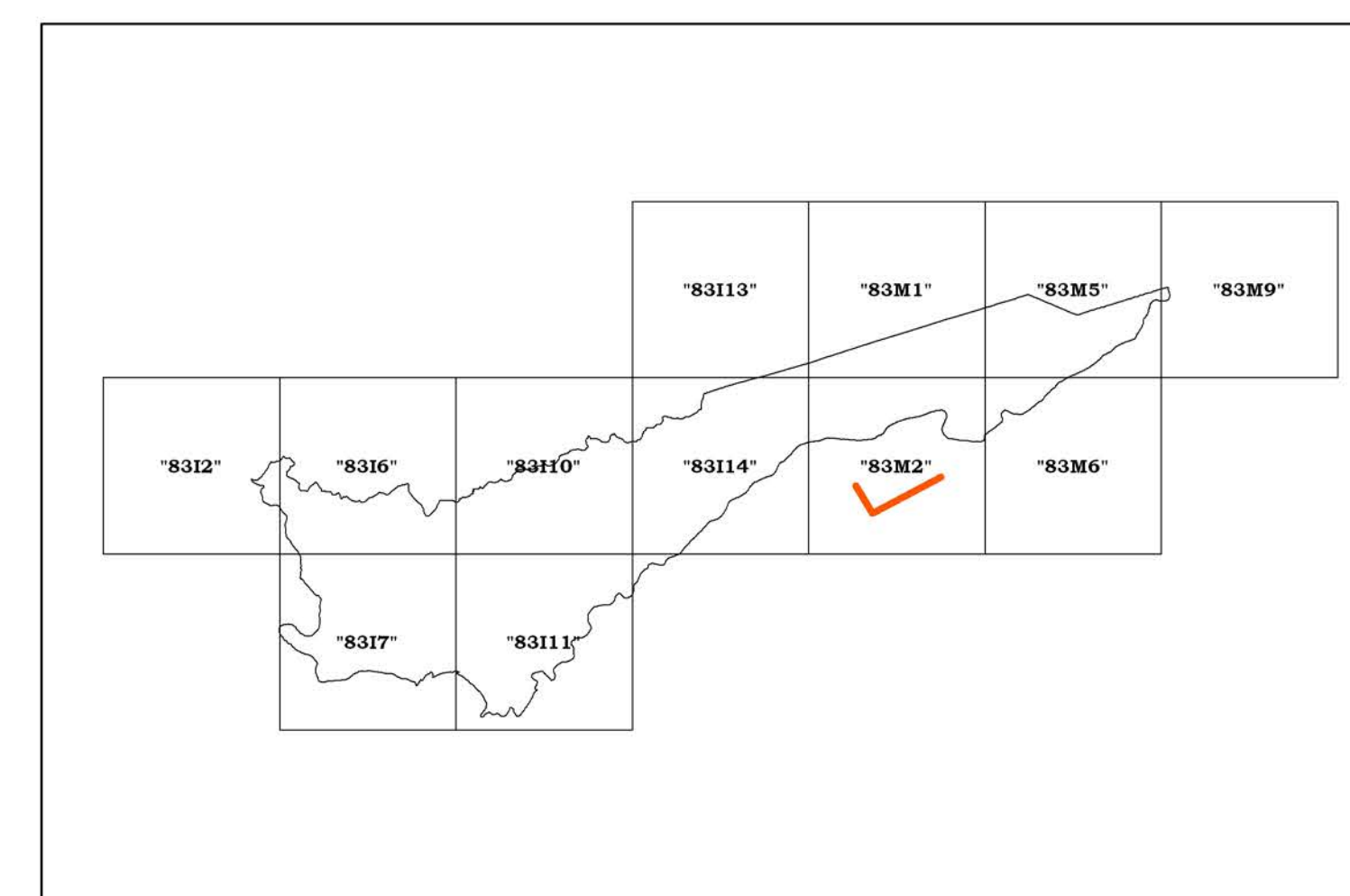


BRAHMAPUTRA





SENGAJAN R.F.


DIBRU R.F.

TOPOSHEET INDEX



Legend

-  Drainage
-  Other Waterbody
-  Major Drain
-  Reserved Forest Boundary



Prepared By
 Assam Remote Sensing Application Centre (ARSAC)
 (ASTE Council, Dept. of Science & Technology, GOA)
 Bigyan Bhawan, G.S. Road
 Guwahati-5, Assam

Prepared For
 PMU, APFEC Society
 Panjabari, Guwahati-32

95°0'0"E

95°5'0"E

95°10'0"E

95°15'0"E

95°15'0"E

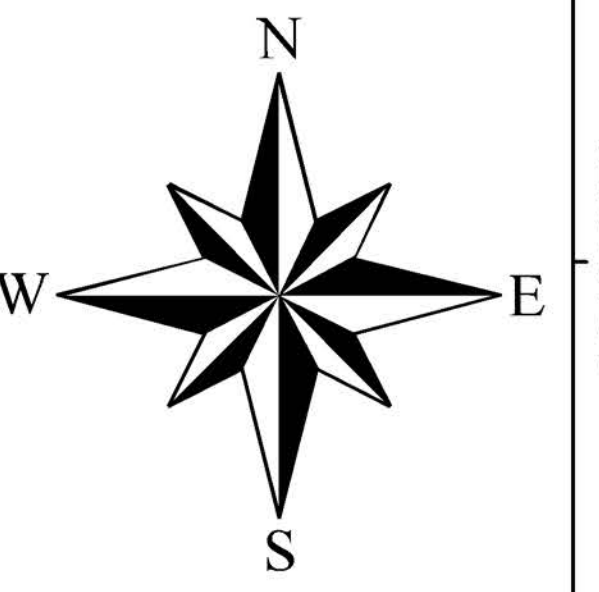
95°20'0"E

95°25'0"E

95°30'0"E

TOPOSHEET NO: 83 M 5

DHEMAJI DISTRICT



28°0'0"N

28°0'0"N

27°55'0"N

27°55'0"N





27°50'0"N

27°50'0"N

27°45'0"N

27°45'0"N

Legend

-  Drainage
-  Other Waterbody
-  Major Drain
-  Reserved Forest Boundary

ARUNACHAL PRADESH


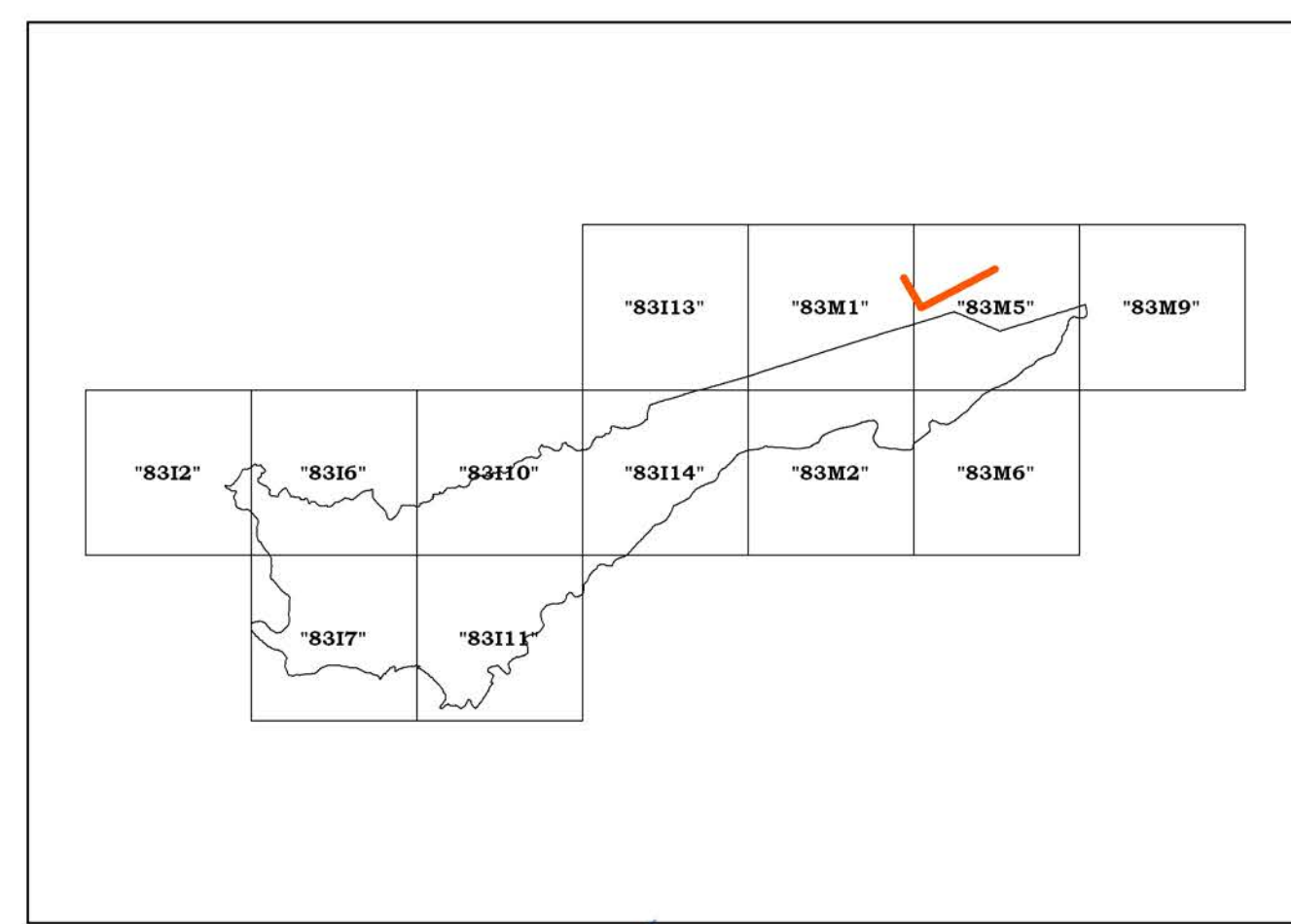
POBHA R.F. D09W007

D09W003
D09W001
D09W002

D09W005
D09W006
D09W008

D09W004

TOPOSHEET INDEX



Prepared By
 Assam Remote Sensing Application Centre (ARSAC)
 (ASTE Council, Dept. of Science & Technology, GOA)
 Bigyan Bhawan, G.S. Road
 Guwahati-5, Assam

Prepared For
 PMU, APFEC Society
 Panjabari, Guwahati-32

95°15'0"E

95°20'0"E

95°25'0"E

95°30'0"E

DHEMAJI DISTRICT, ASSAM

1

SL NO.	Name of reserved forest	Type of wetland	Topo Sheet no	AREA (in Ha)	TOTAL AREA (in Ha)	No Of Other Wetlands Excluding River	Longitude	Latitude
1.	DIBRU R.F.				1.424746504	NIL		
		RIVER		1.424746504				
2.	POBHA R.F.				403.4248573	9		
		RIVER		397.5393606				
		D09W001	83M5	1.71748226			95.31029551	27.8144952
		D09W002	83M5	1.193905454			95.3120925	27.81211674
		D09W003	83M5	1.216021074			95.307451	27.81696287
		D09W004	83M5	0.159543355			95.29061839	27.78662409
		D09W005	83M5	0.177722588			95.2918485	27.78792163
		D09W006	83M5	0.098039324			95.2767801	27.79221954
		D09W007	83M5	0.281268644			95.31623276	27.82674392
		D09W008	83M5	0.373849005			95.277019	27.79044181
		D09W009	83M5	0.667664984			95.28019431	27.7948254
3.	SENGAJAN R.F.				404.5748219	24		
		RIVER		389.9521406				

		D09W010	83114	3.511050585			94.94260455	27.63428899
		D09W011	83114	0.129835709			94.94779896	27.63687862
		D09W012	83114	2.0173178			94.94698683	27.63343256
		D09W013	83114	0.434016301			94.95611286	27.63927816
		D09W014	83114	0.441824787			94.95762465	27.6403003
		D09W015	83114	0.402394932			94.96888377	27.64505938
		D09W016	83114	1.824781126			94.96893736	27.65192808
		D09W017	83114	0.296672263			94.94025455	27.62247495
		D09W018	83114	2.48860699			94.93832736	27.62058762
		D09W019	83114	0.113615426			94.93735927	27.62350068
		D09W020	83114	0.155463802			94.9382738	27.6232684
		D09W021	83114	0.108988108			94.93890992	27.62883143
		D09W022	83114	0.076329667			94.938928	27.62774731
		D09W023	83114	0.047435545			94.94031481	27.62843563
		D09W024	83114	0.044040119			94.95509681	27.63612584

		D09W025	83114	0.766066434		94.95595302	27.64171116
		D09W026	83114	0.244041129		94.95304037	27.64071507
		D09W027	83114	0.103184296		94.99926212	27.67816978
		D09W028	83114	0.2282213		95.00412935	27.67277197
		D09W029	83114	0.270508692		94.93564396	27.62841462
		D09W030	83114	0.02690199		94.93634827	27.62945229
		D09W031	83114	0.064678325		94.93456602	27.6385115
		D09W032	83114	0.231193925		94.98471012	27.6587543
		D09W033	83114	0.595512012		94.99969958	27.67577402
4.	SUBANSIRI R.F.				708.0842965	9	
		RIVER		702.1633416			
		D09W034	8316	0.43567069		94.25705544	27.60186887
		D09W035	8312/8316	0.576271166		94.24956715	27.60450652
		D09W036	8316	0.17522705		94.25588278	27.60738966
		D09W037	8316	0.202932614		94.25254572	27.5962476
		D09W038	8316	2.638312171		94.27484393	27.54073538

DHEMAJI DISTRICT,ASSAM

4

		D09W039	8316	0.230017844			94.2773489	27.53655323
		D09W040	8316	0.852237022			94.2847044	27.58683414
		D09W041	8316	0.645551371			94.39503127	27.57192297
		D09W042	8316	0.164734999			94.29763911	27.57007146
		Grand Total			1517.508722	42		