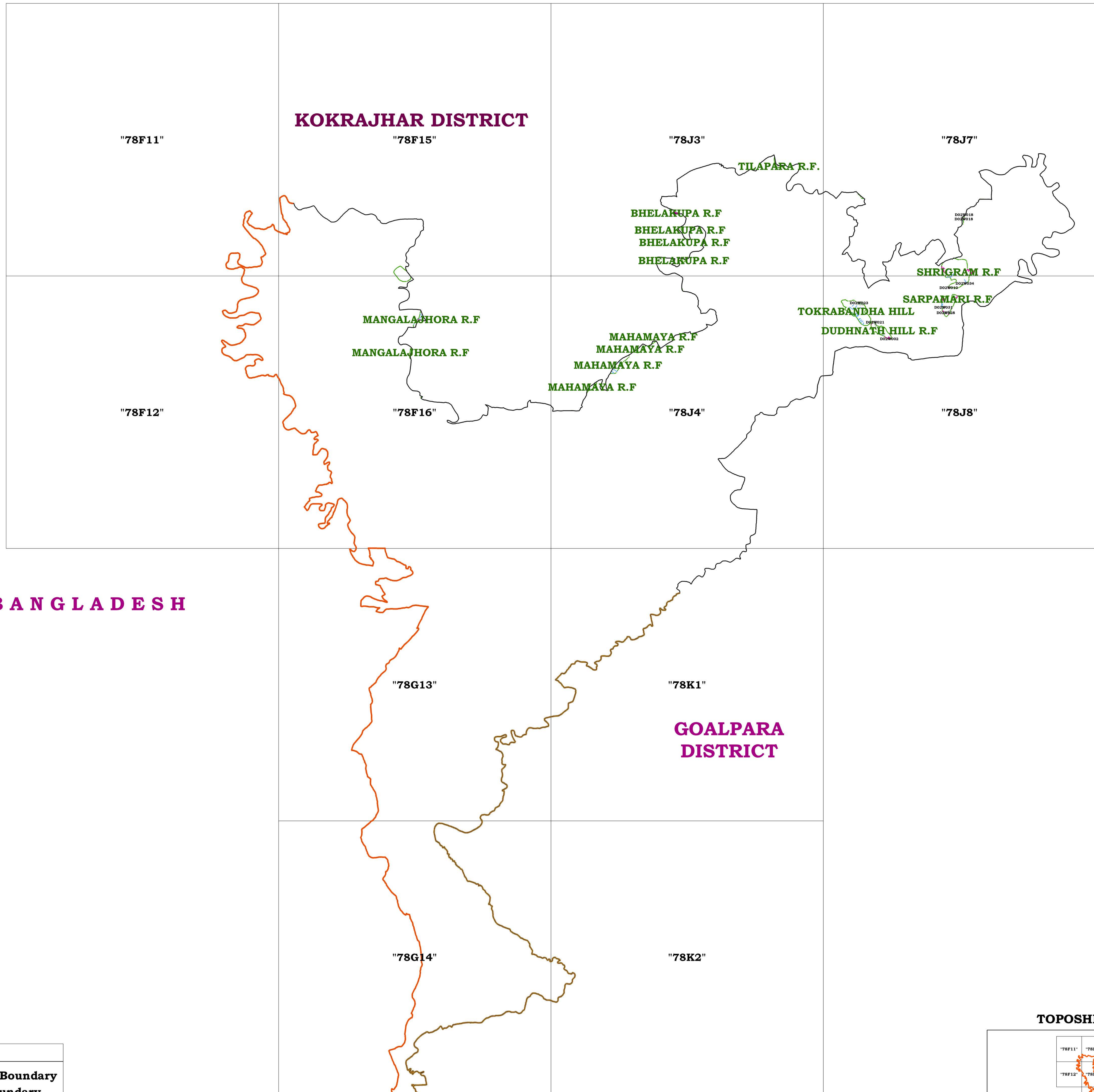
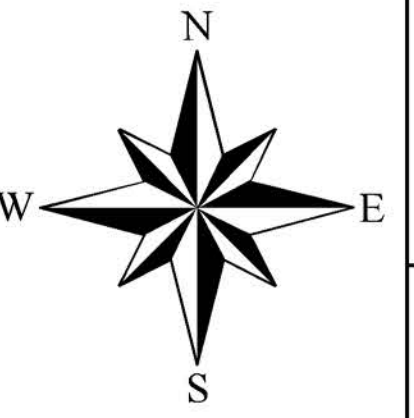


Inventory of Wetlands within Reserved Forest Areas of Assam

Dhubri District



BANGLADESH


KOKRAJHAR DISTRICT

GOALPARA DISTRICT

LEGEND

- Reserved Forest Boundary
- International Boundary
- State Boundary
- District Boundary
- Rivers
- Other Waterbodies

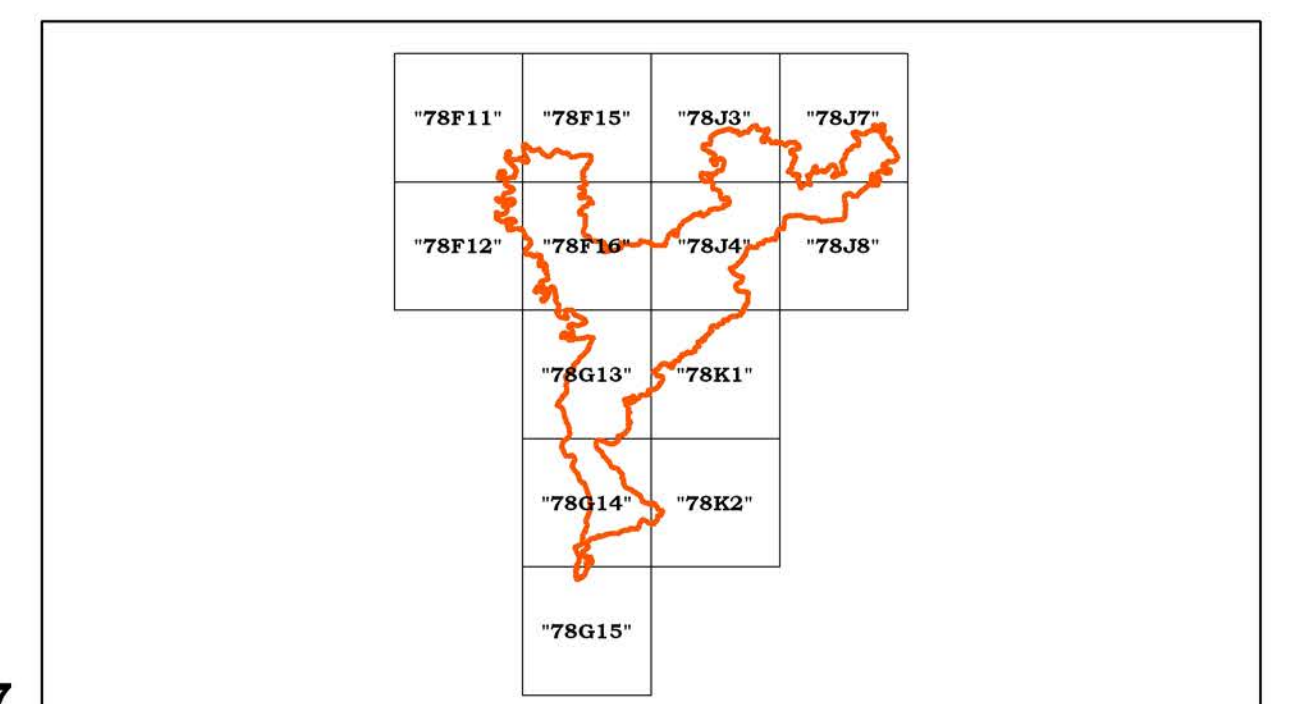
Scale 1: 1,30,000



Prepared By
 Assam Remote Sensing Application Centre (ARSAC)
 (ASTE Council, Dept. of Science & Technology, GOA)
 Bigyan Bhawan, G.S. Road
 Guwahati-5, Assam

Prepared For
 PMU, APFBC Society,
 Panjabari, Guwahati-37

TOPOSHEET INDEX



89°30'0"E

89°40'0"E

89°50'0"E

90°0'0"E

90°10'0"E

90°20'0"E

90°30'0"E

26°30'0"N
26°20'0"N
26°10'0"N
26°0'0"N
25°50'0"N
25°40'0"N
25°30'0"N

26°30'0"N
26°20'0"N
26°10'0"N
26°0'0"N
25°50'0"N
25°40'0"N
25°30'0"N

89°45'0"E

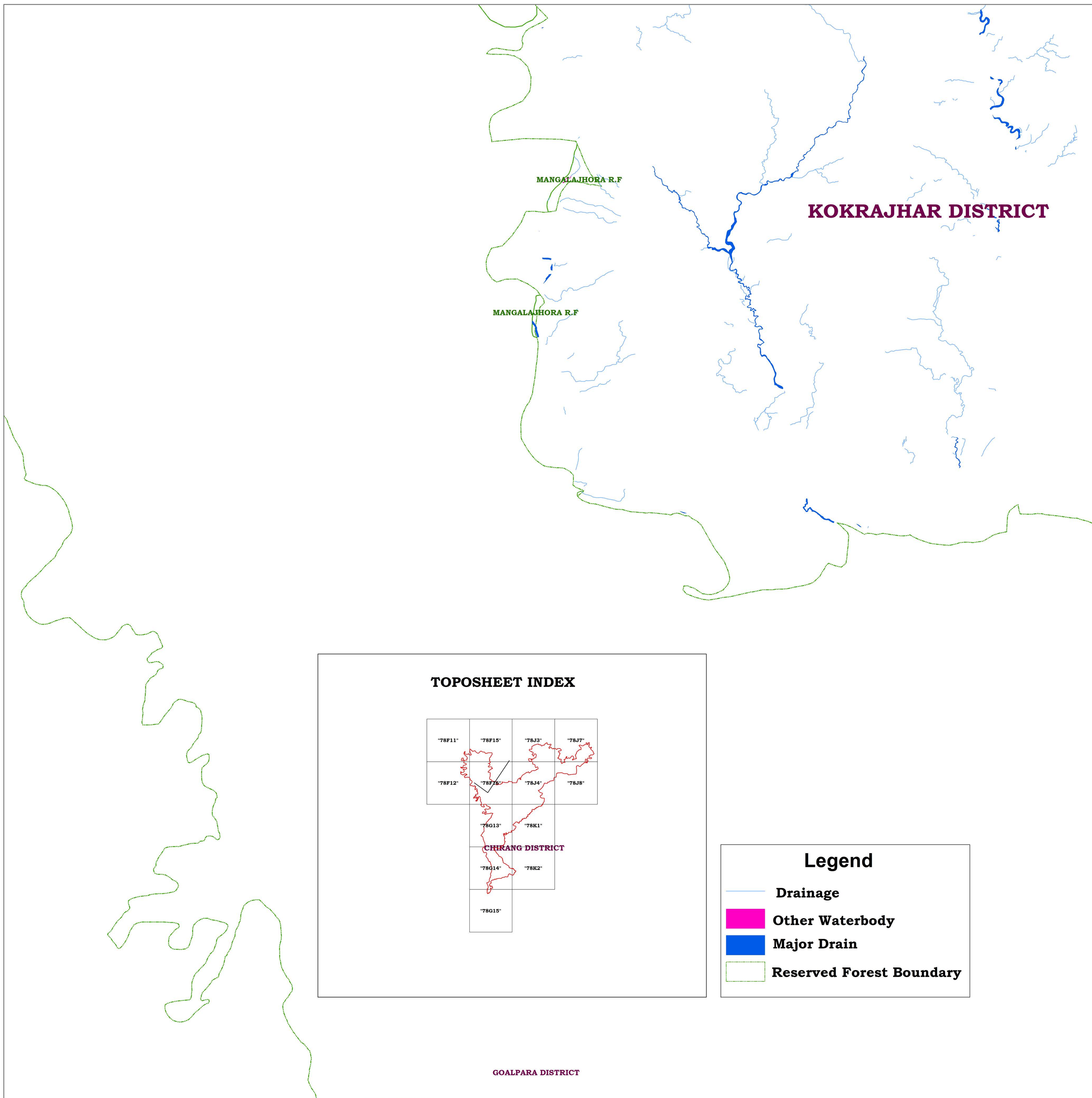

89°50'0"E

89°55'0"E

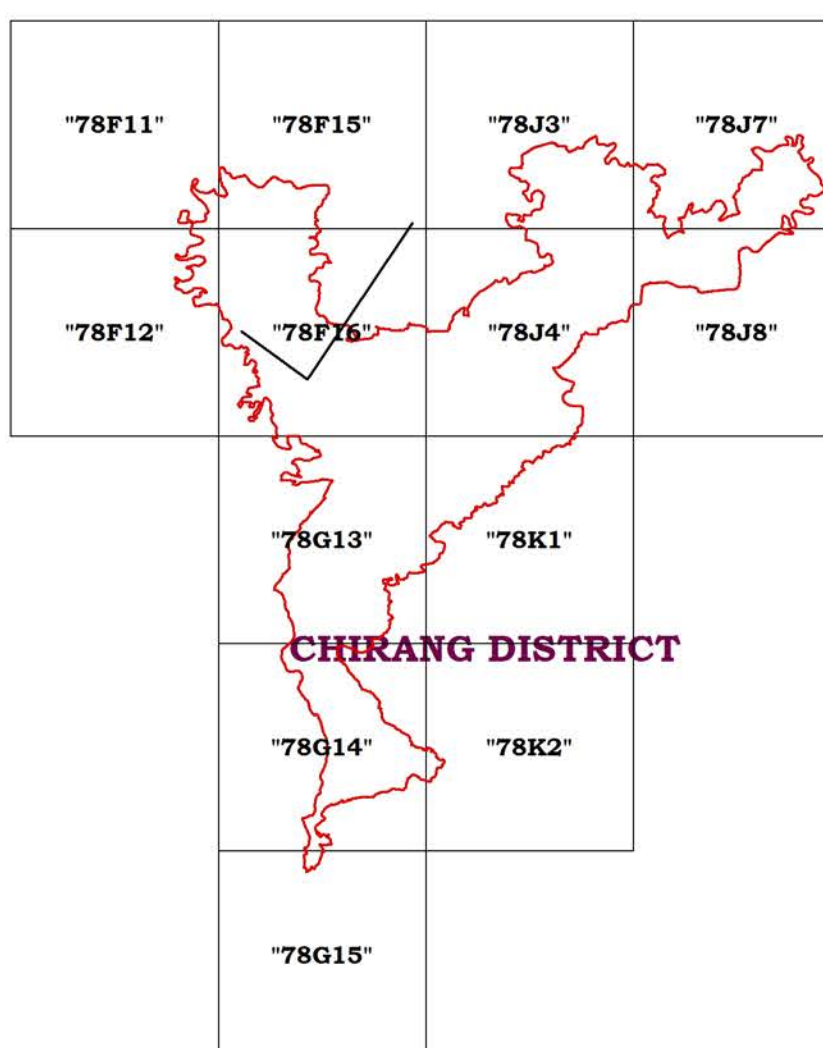
90°0'0"E

TOPOSHEET NO: 78F16


DHUBRI DISTRICT



TOPOSHEET INDEX



Legend

-  Drainage
-  Other Waterbody
-  Major Drain
-  Reserved Forest Boundary



Prepared By
Assam Remote Sensing Application Centre (ARSAC)
 (ASTE Council, Dept. of Science & Technology, GOA)
 Bigyan Bhawan, G.S. Road
 Guwahati-5, Assam

Prepared For
PMU, APFBC Society
Panjabari, Guwahati-32

89°45'0"E

89°50'0"E

89°55'0"E

90°0'0"E

26°15'0"N

26°10'0"N

26°5'0"N

26°0'0"N

26°15'0"N

26°10'0"N

26°5'0"N

26°0'0"N

90°0'0"E

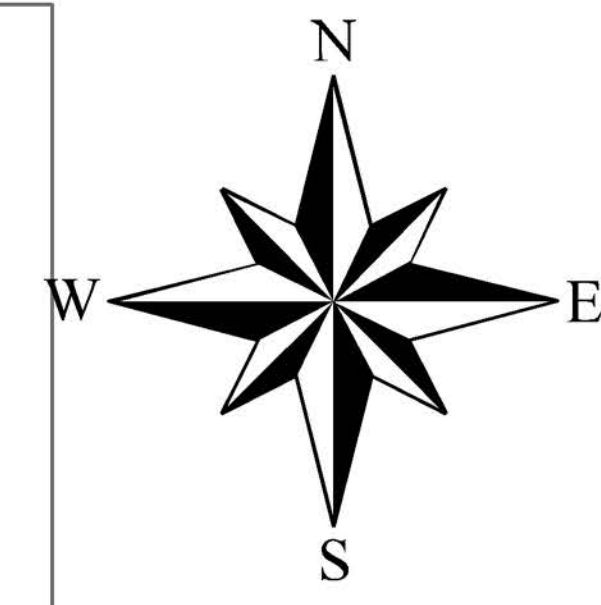
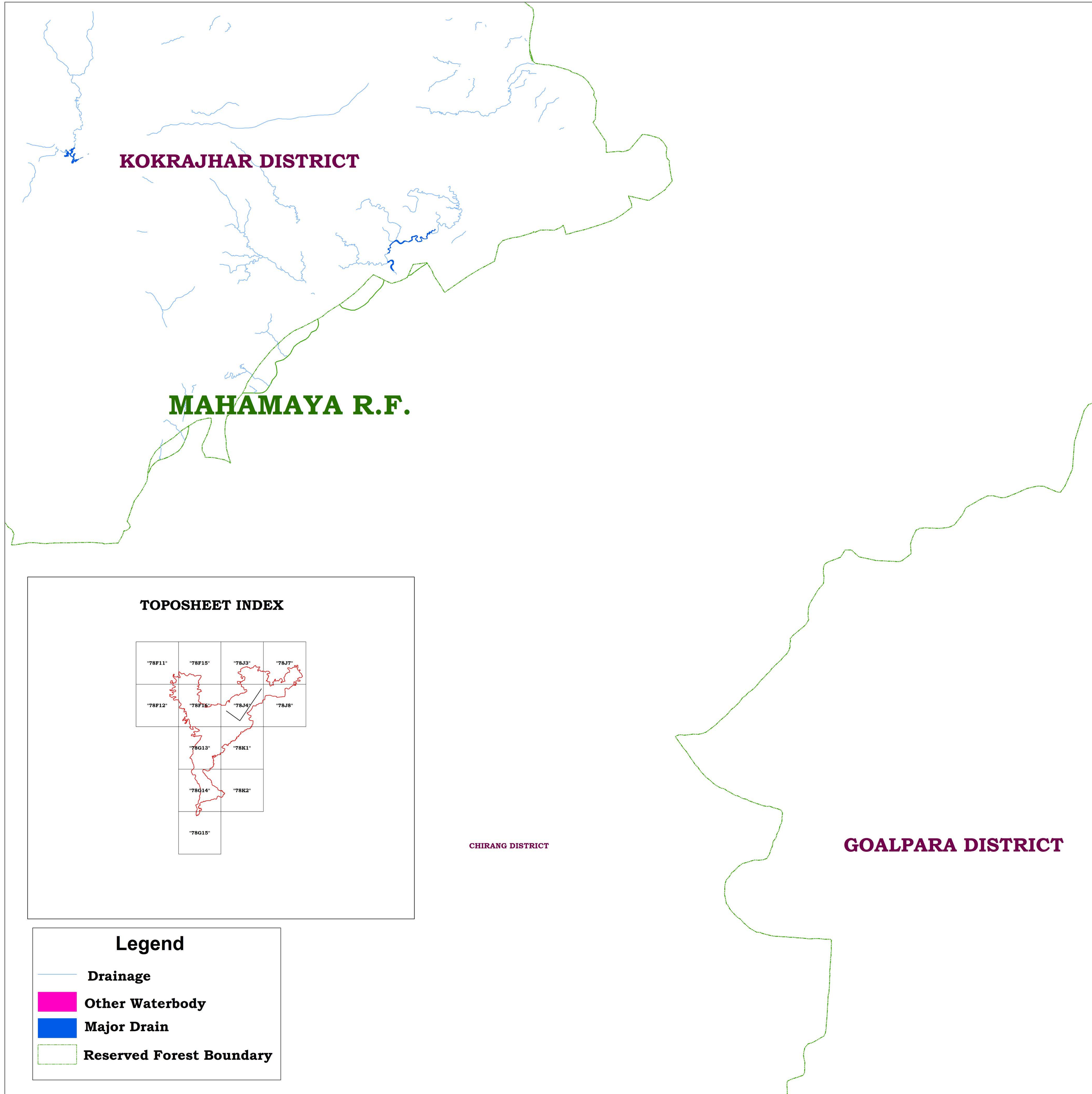
90°5'0"E

90°10'0"E

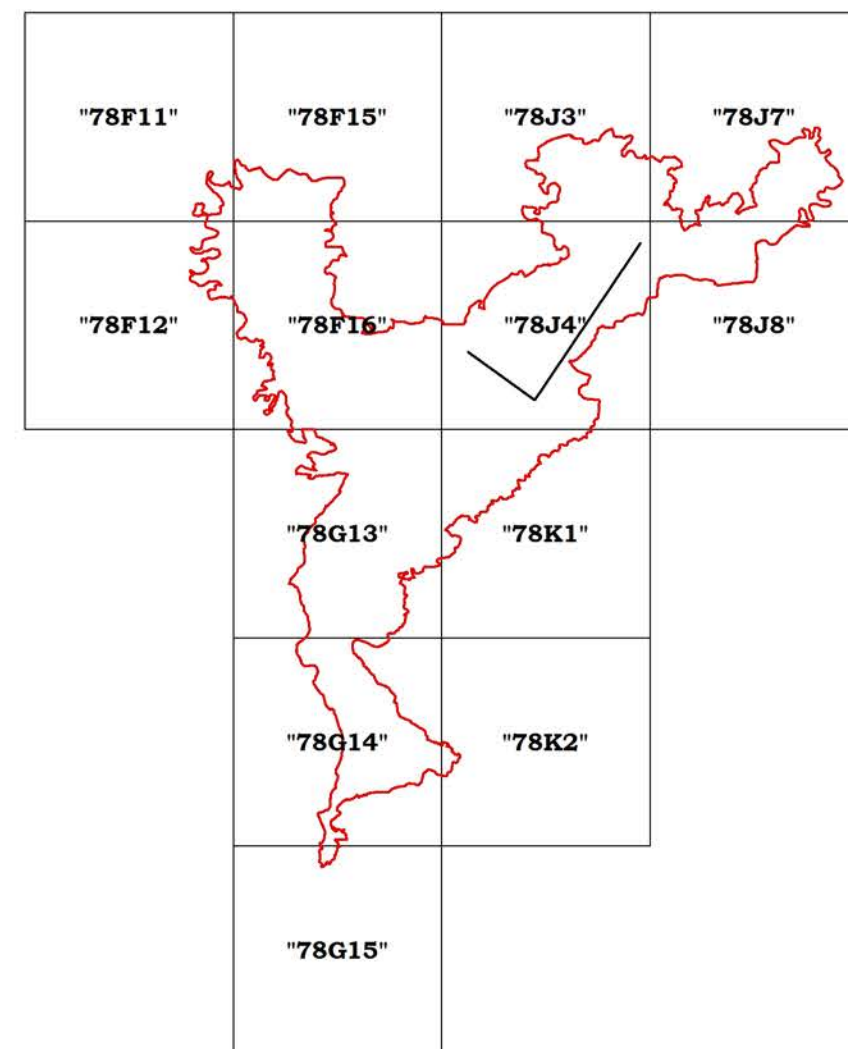
90°15'0"E

TOPOSHEET NO: 78J4





DHUBRI DISTRICT



TOPOSHEET INDEX



Legend

-  Drainage
-  Other Waterbody
-  Major Drain
-  Reserved Forest Boundary



Prepared By

Assam Remote Sensing Application Centre (ARSAC)
 (ASTE Council, Dept. of Science & Technology, GOA)
 Bigyan Bhawan, G.S. Road
 Guwahati-5, Assam

Prepared For

PMU, APFBC Society
 Panjabari, Guwahati-32

90°0'0"E

90°5'0"E

90°10'0"E

90°15'0"E

26°15'0"N

26°10'0"N

26°5'0"N

26°0'0"N

26°15'0"N

26°10'0"N

26°5'0"N

26°0'0"N

90°0'0"E

90°5'0"E

90°10'0"E

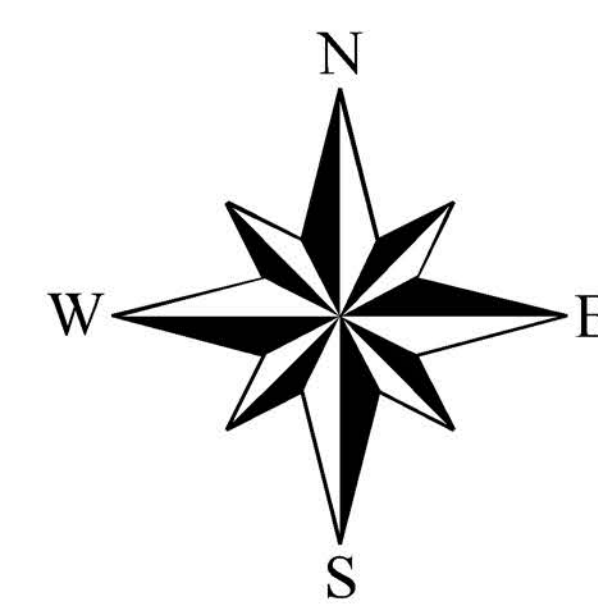
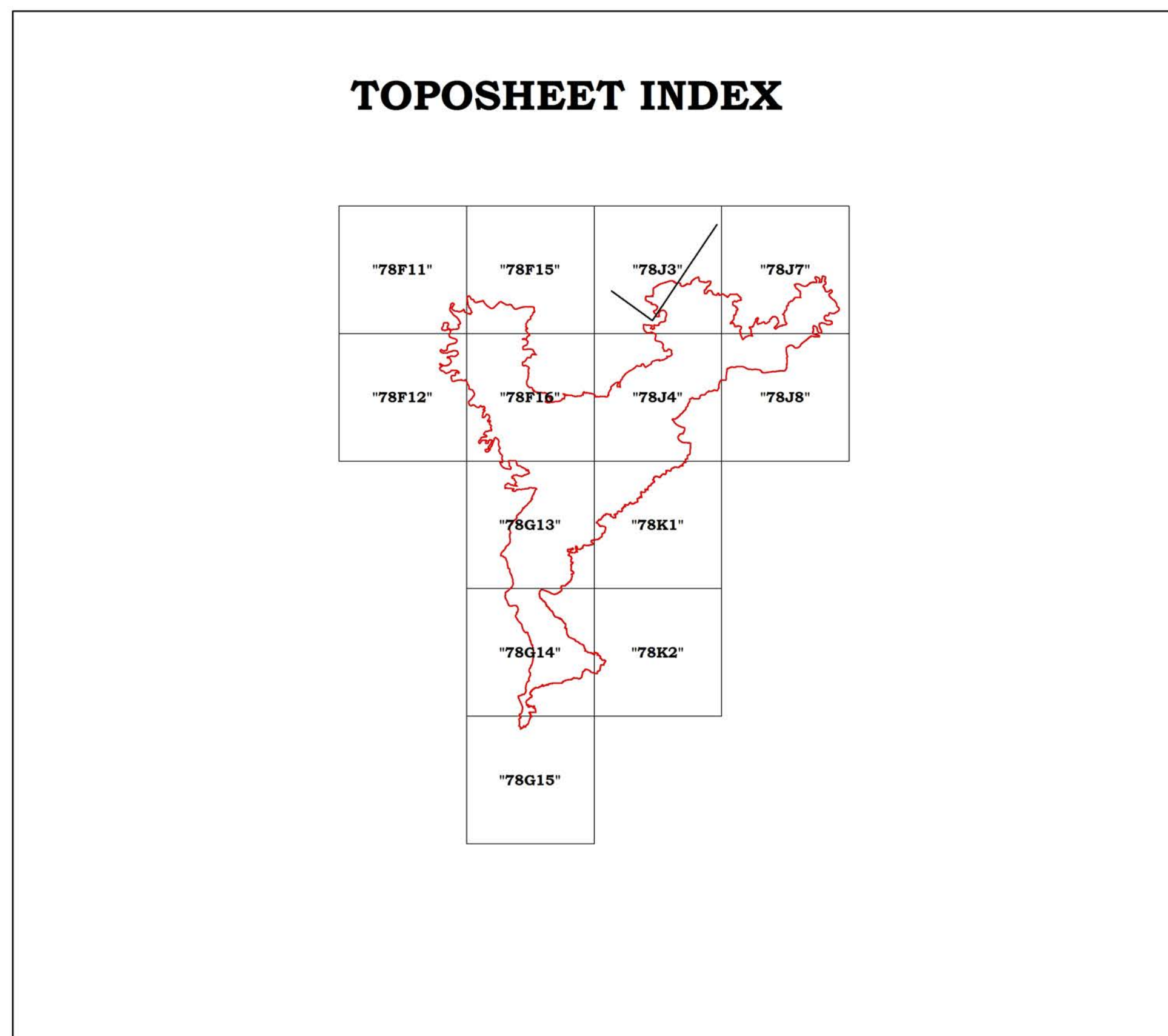
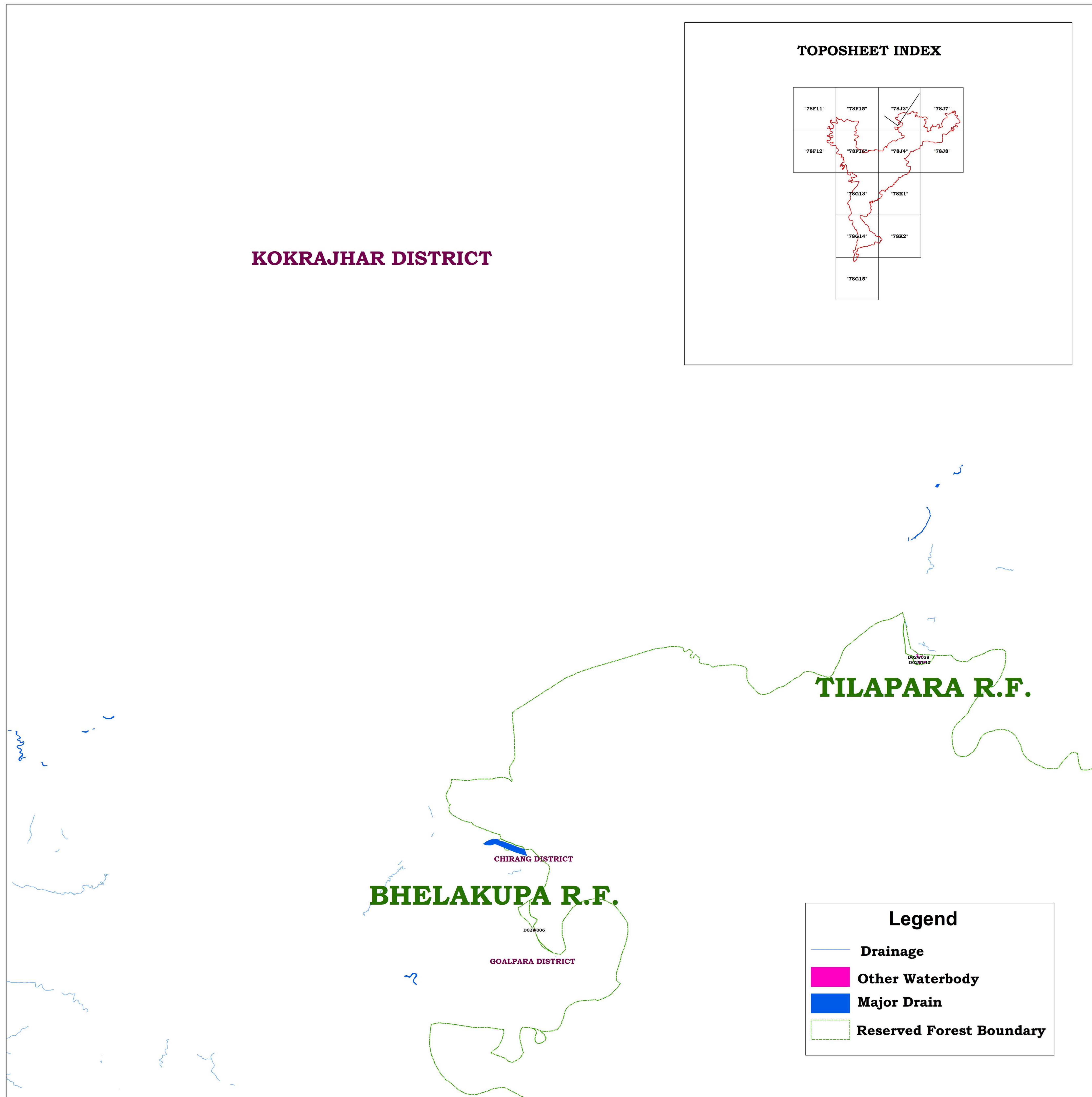
90°15'0"E

TOPOSHEET NO: 78J3

DHUBRI DISTRICT

26°30'0"N
26°25'0"N
26°20'0"N
26°15'0"N

26°30'0"N
26°25'0"N
26°20'0"N
26°15'0"N



Prepared By
 Assam Remote Sensing Application Centre (ARSAC)
 (ASTE Council, Dept. of Science & Technology, GOA)
 Bigyan Bhawan, G.S. Road
 Guwahati-5, Assam

Prepared For
 PMU, APFBC Society
 Panjabari, Guwahati-32

Prepared By
 Assam Remote Sensing Application Centre (ARSAC)
 (ASTE Council, Dept. of Science & Technology, GOA)
 Bigyan Bhawan, G.S. Road
 Guwahati-5, Assam

90°0'0"E

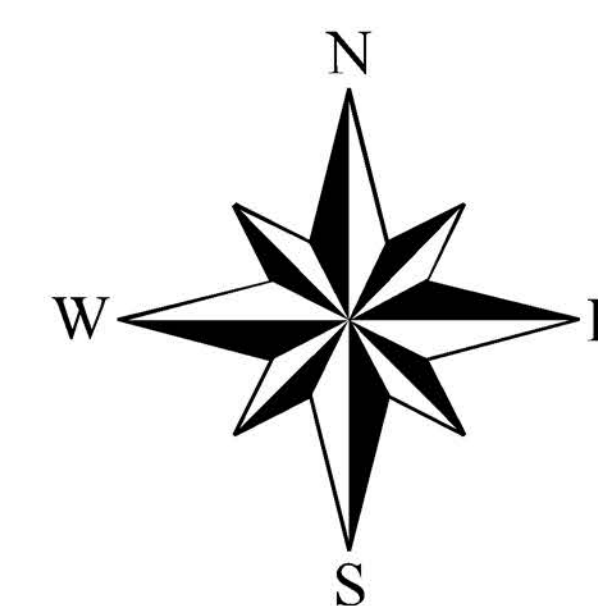
90°5'0"E

90°10'0"E

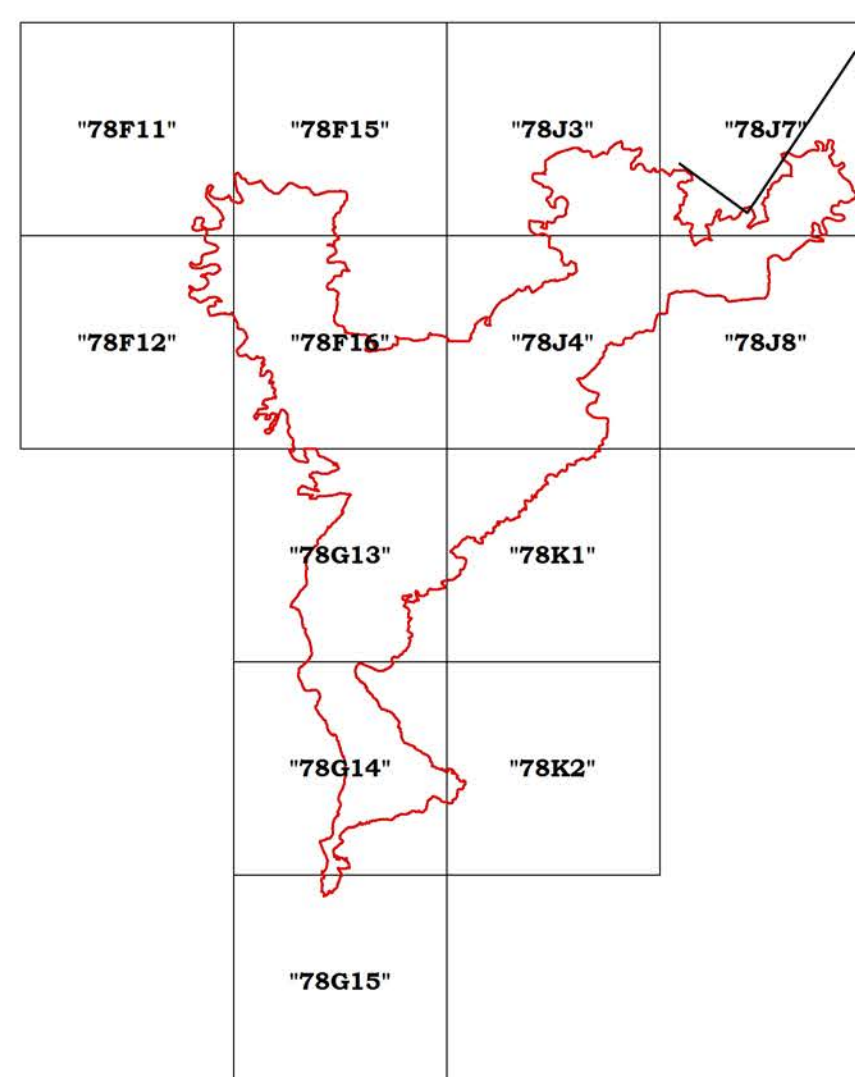
90°15'0"E

TOPOSHEET NO: 78J7

DHUBRI DISTRICT



TOPOSHEET INDEX

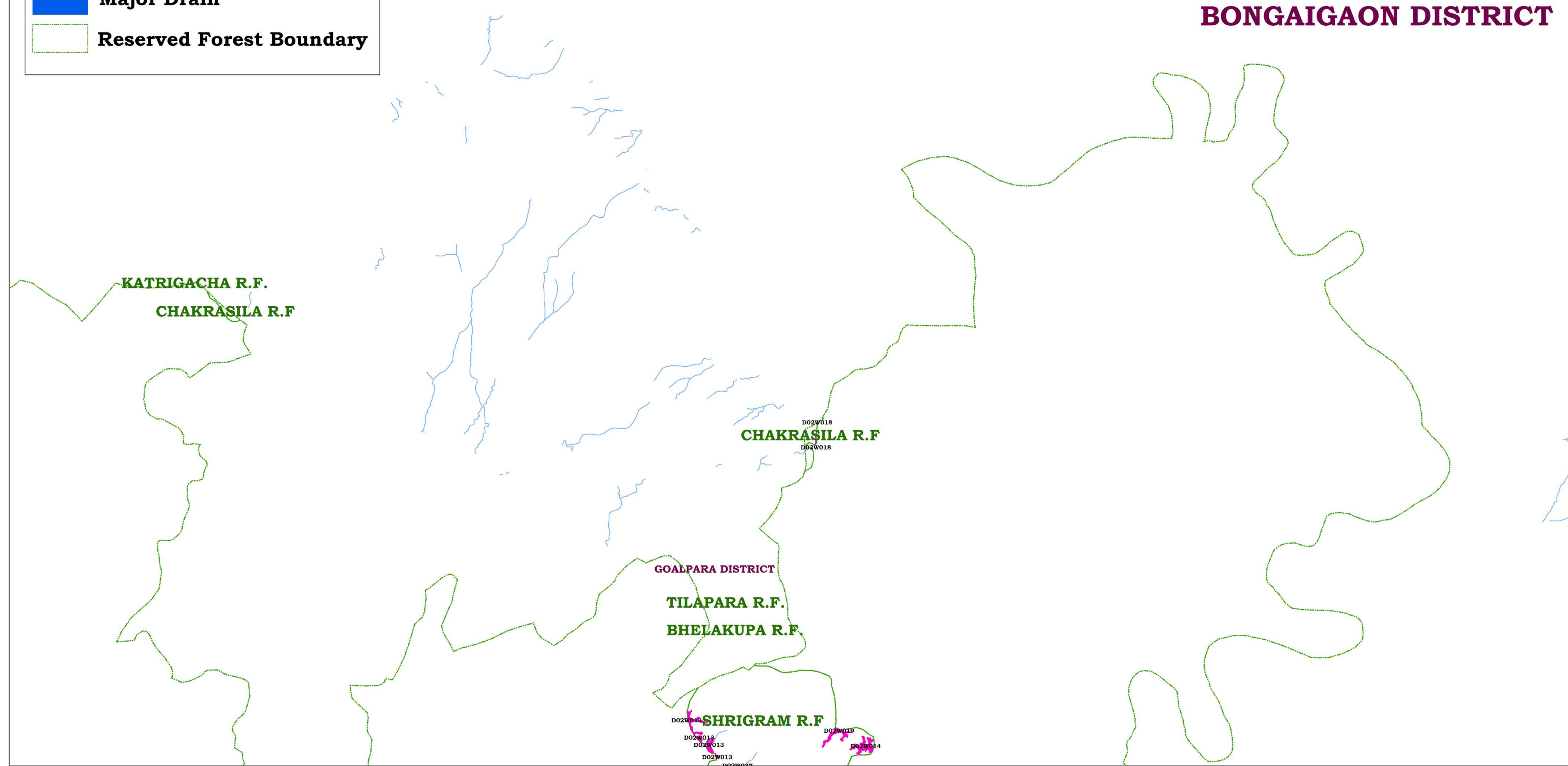


KOKRAJHAR DISTRICT

BONGAIGAON DISTRICT

Legend

-  Drainage
-  Other Waterbody
-  Major Drain
-  Reserved Forest Boundary



Prepared By
 Assam Remote Sensing Application Centre (ARSAC)
 (ASTE Council, Dept. of Science & Technology, GOA)
 Bigyan Bhawan, G.S. Road
 Guwahati-5, Assam

Prepared For
 PMU, APFBC Society
 Panjabari, Guwahati-32

90°15'0"E

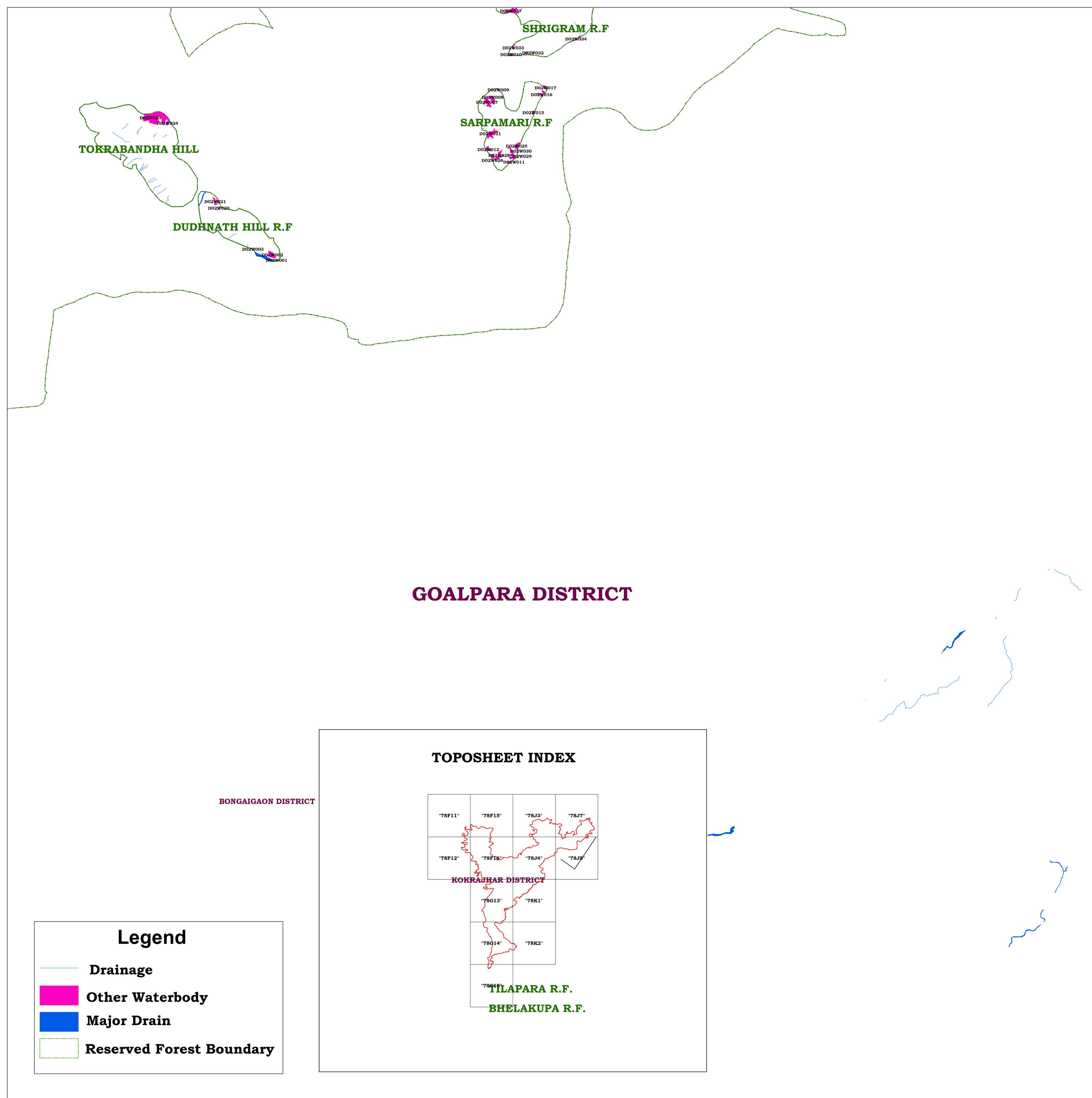

90°20'0"E

90°25'0"E





90°30'0"E

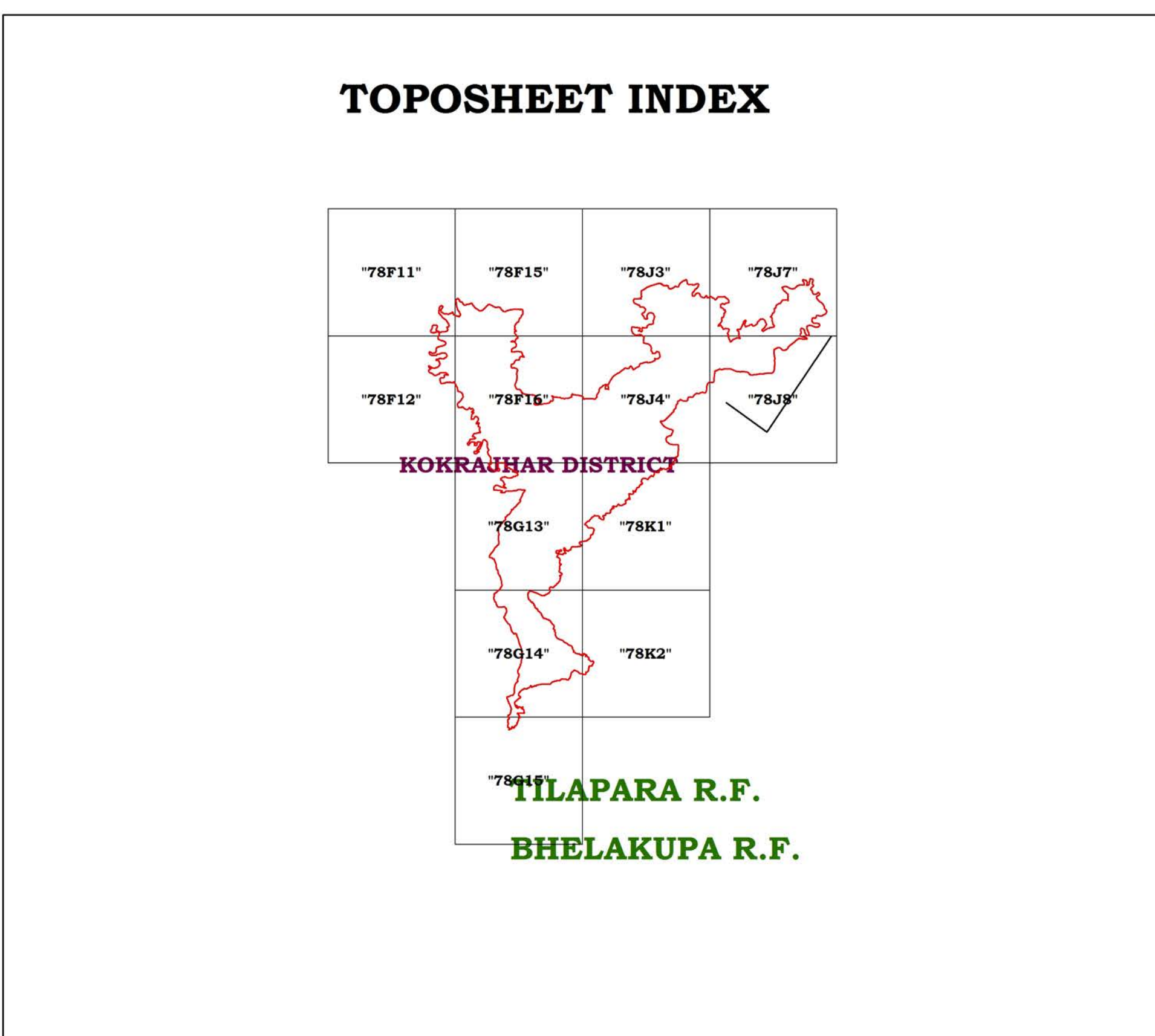
TOPOSHEET NO: 78J8

DHUBRI DISTRICT



Legend

-  Drainage
-  Other Waterbody
-  Major Drain
-  Reserved Forest Boundary



Prepared By
 Assam Remote Sensing Application Centre (ARSAC)
 (ASTE Council, Dept. of Science & Technology, GOA)
 Bigyan Bhawan, G.S. Road
 Guwahati-5, Assam

Prepared For
 PMU, APFBC Society
 Panjabari, Guwahati-32

90°15'0"E

90°20'0"E

90°25'0"E

90°30'0"E

26°15'0"N

26°10'0"N

26°5'0"N

26°0'0"N

26°15'0"N

26°10'0"N

26°5'0"N

26°0'0"N

SL NO.	NEME OF RESERVED FOREST	TYPE OF WETLAND	Toposheet No	AREA (in Ha)	TOTAL AREA (in Ha)	NO. OF OTHER WETLANDS EXCLUDING RIVER	Longitude	Latitude
	BHELAKUPA R.F				5.701230153	1		
		RIVER		5.642686095				
		D2W040	78J3	0.058544057			90.1206464654	26.2886086432
	CHAKRASILA R.F				0.254672676	1		
		D2W039	78J7	0.254672676			90.3789787627	26.3023441294
	DUDHNATH HILL R.F				6.286640812	6		
		RIVER		3.193901735				
		D2W033	78J8	0.046760481			90.3115758857	26.1922254061
		D2W034	78J8	1.741924817			90.3103947151	26.1934877600
		D2W035	78J8	0.019630898			90.3061681769	26.1947631829
		D2W036	78J8	0.189066721			90.2983868162	26.2041589943
		D2W037	78J8	0.732799939			90.2974610612	26.2056446245
		D2W038	78J8	0.362556221			90.2980948511	26.2057006762
		MANGALAJHO RA R.F						0.887516553
	RIVER			0.518989246				
	D2W031		78F16	0.182927021	89.8779538846	26.2096737956		
		D2W032	78F16	0.185600286	89.8783375866	26.2103743123		
	SARPAMARI				14.24461124	15		

	R.F	D2W016	78J8	2.173097254			90.3596751795	26.2283096684
		D2W017	78J8	1.576134332			90.3607991857	26.2289626793
		D2W018	78J8	0.017287876			90.3622129787	26.2311643557
		D2W019	78J8	0.206975971			90.3646668251	26.2146735406
		D2W020	78J8	0.816679885			90.3599328303	26.2176667768
		D2W021	78J8	0.349636531			90.3701598627	26.2259560806
		D2W022	78J8	0.976598497			90.3721123796	26.2302908893
		D2W023	78J8	0.451080292			90.3728592996	26.2316921258
		D2W024	78J8	1.144726334			90.3664679788	26.2183363017
		D2W025	78J8	0.597252852			90.3609101035	26.2160093644
		D2W026	78J8	0.194724008			90.3615094127	26.2152907858
		D2W027	78J8	1.452519662			90.3624469427	26.2162046095
		D2W028	78J8	1.226346572			90.3654550205	26.2160009542
		D2W029	78J8	0.489232032			90.3649750789	26.2174577408
		D2W030	78J8	2.572319138			90.3606175836	26.2211376923
	SHRIGRAM							
	R.F	D2W006	78J8	0.381866538	18.83180949	10	90.3651456089	26.2392222899

		D2W007	78J7	6.281321293			90.3606730686	26.2551538984
		D2W008	78J7	5.020607299			90.3867030563	26.2531615362
		D2W009	78J7	3.558648442			90.3823046878	26.2548937889
		D2W010	78J8	0.279097475			90.3685797023	26.2396103798
		D2W011	78J8	0.215145896			90.3656330912	26.2409532685
		D2W012	78J8	0.195230882			90.3798274404	26.2427848023
		D2W013	78J8	0.162487864			90.3806401901	26.2432769395
		D2W014	78J8	0.073781935			90.3834954009	26.2463223851
		D2W015	78J8	2.663621863			90.3653316817	26.2491899730
	TILAPARA R.F.							
		D2W003	78J3	0.418016988			90.2084926675	26.3511027601
		D2W004	78J3	0.206097138			90.2098331667	26.3498126574
		D2W005	78J3	0.221419886	0.845534011	3	90.2086610573	26.3497098868
	TOKRABANDH A HILL							
		D2W001	78J8	11.36855936			90.2839093371	26.2247630643
		D2W002	78J8	0.398734864	11.76729423	2	90.2866206905	26.2235634966
				Grand Total	58.81930916	40		